Copy

59

15

IN THE CITY OF RIVERSIDE
IN THE COUNTY OF RIVERSIDE

RECORD OF SURVEY



R/W CURVE DATA

#	Δ =	R =	T =	L =
6.	02°39'19"	960.00'	22.25'	44.49'

R/S 59/15

R/S 59/15

RS 59/15

Copy

59/16

IN THE CITY OF RIVERSIDE
IN THE COUNTY OF RIVERSIDE

RECORD OF SURVEY

SHEET NO. 5 OF 6 SHEETS

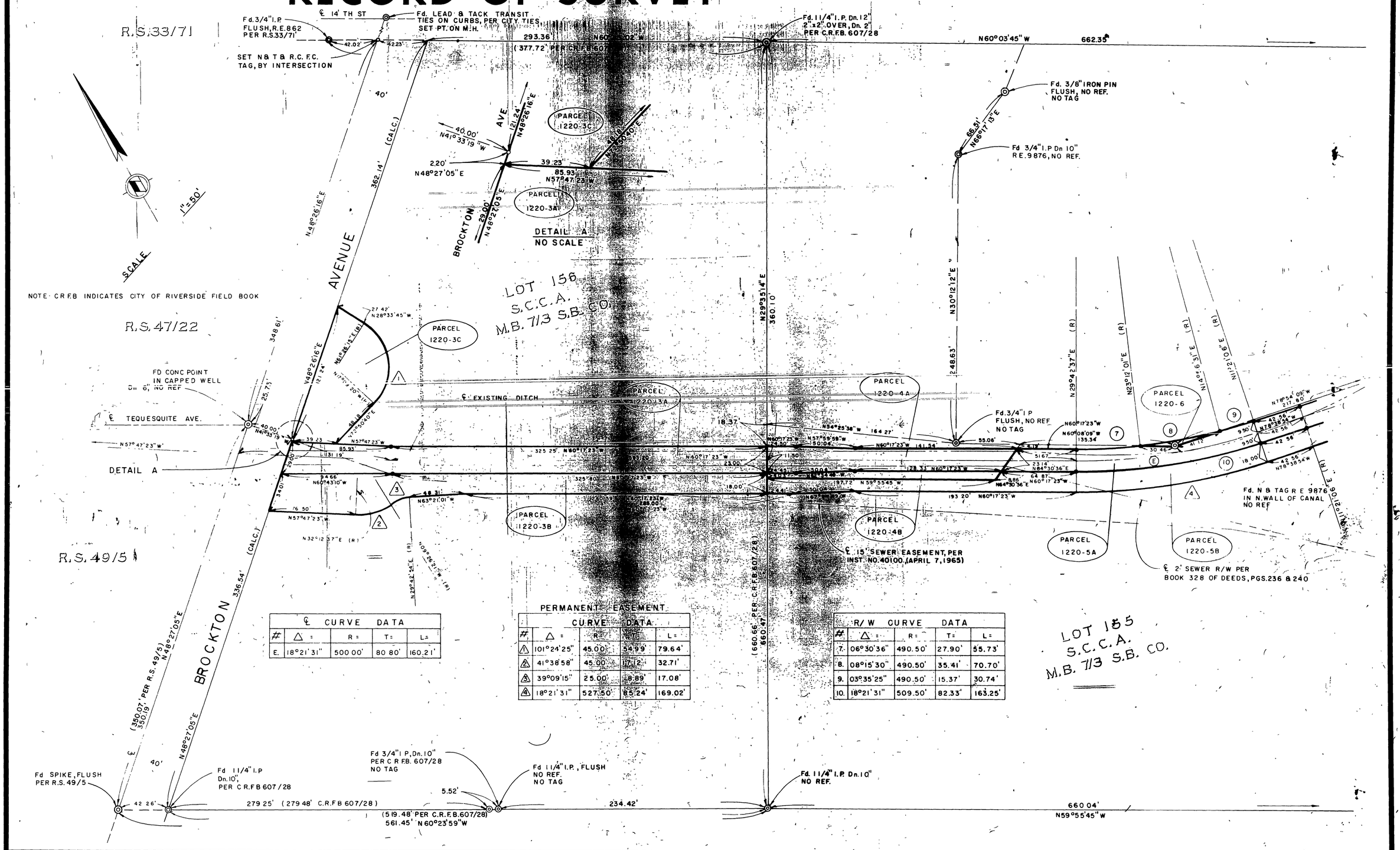

℄ CURVE DATA				
#	Δ =	R =	T =	L =
E.	18°21'31"	500.00'	80.80'	160.21'

PERMANENT EASEMENT

CURVE DATA				
#	Δ =	R =	T =	L =
1	101°24'25"	45.00'	54.99'	79.64'
2	41°38'58"	45.00'	17.12'	32.71'
3	39°09'15"	25.00'	8.89'	17.08'
4	18°21'31"	527.50'	85.24'	169.02'

R/W CURVE DATA				
#	Δ =	R =	T =	L =
7.	06°30'36"	490.50'	27.90'	55.73'
8.	08°15'30"	490.50'	35.41'	70.70'
9.	03°35'25"	490.50'	15.37'	30.74'
10.	18°21'31"	509.50'	82.33'	163.25'

R/S 59/16

R/S 59/16

R/S 59/16

IN THE CITY OF RIVERSIDE
IN THE COUNTY OF RIVERSIDE

RECORD OF SURVEY

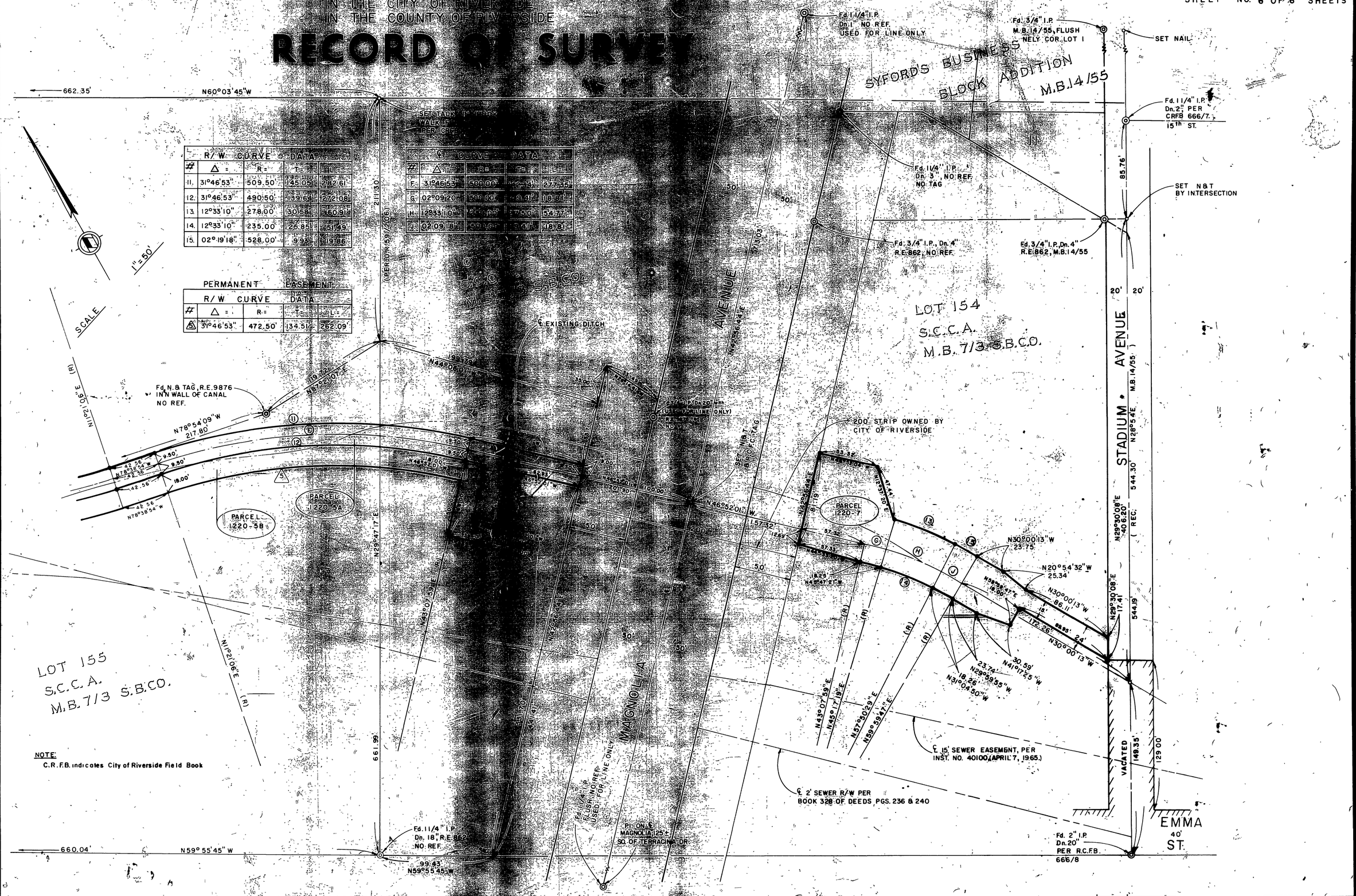

R/S 59/17

R/S 59/17

R/S 59/17