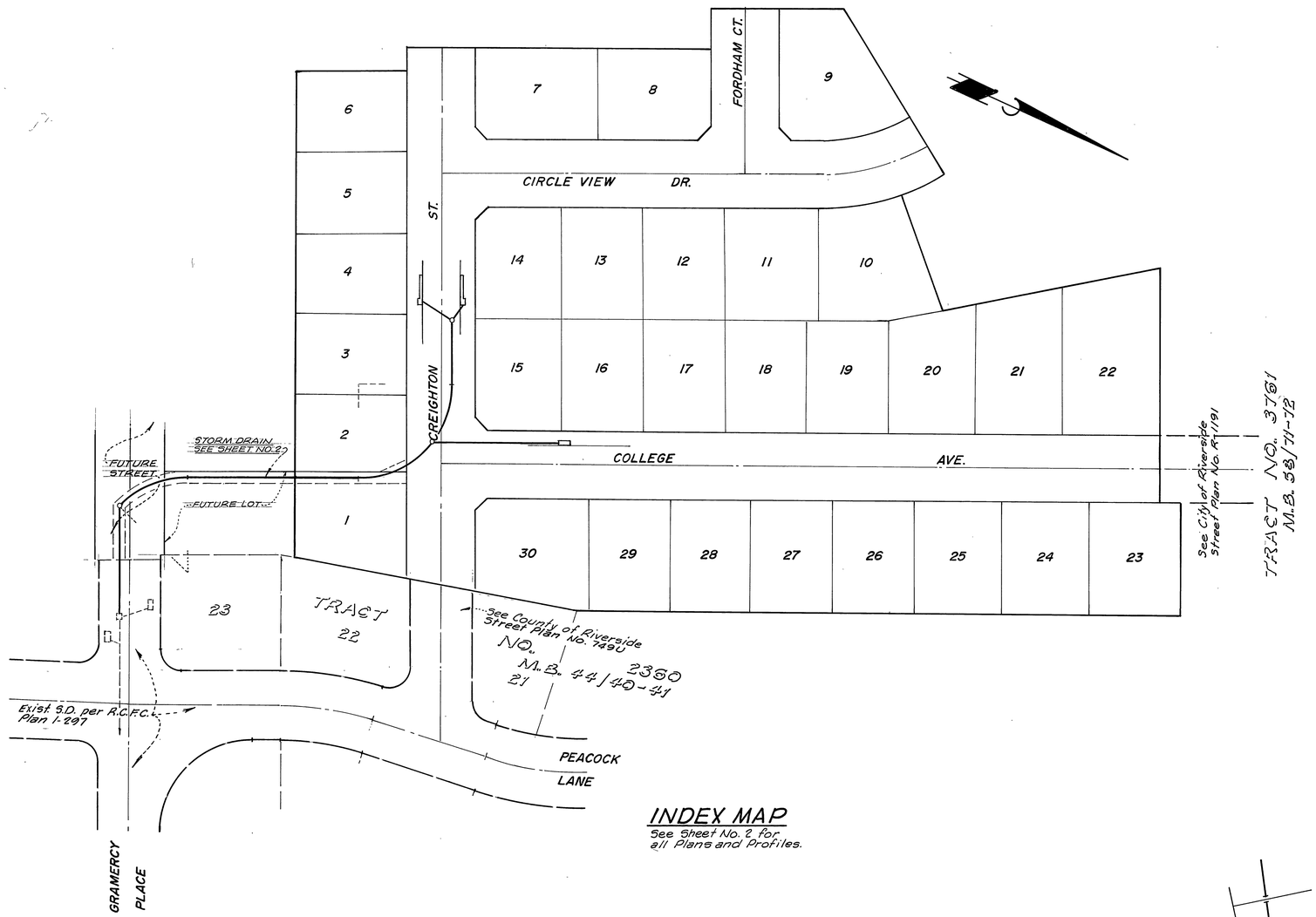

INDEX MAP

See Sheet No. 2 for all Plans and Profiles.

GENERAL NOTES:

1. The private engineer signing these plans is responsible for the accuracy and acceptability of the work hereon. In the event of discrepancies arising during construction, the private engineer shall be responsible for determining an acceptable solution and revising the plans for approval by the City.
2. It shall be the responsibility of the contractor to clear the right-of-way in accordance with the provisions of Law as it affects each utility including irrigation lines and appurtenances and at no cost to the City.
3. Construction shall be in accordance with the City of Riverside Department of Public Works, Standard Drawings and the Standard Specifications for Public Works construction, 1976 Edition.
4. Pipe bedding shall be per City of Riverside Standard Drawing No. 452, Case I.
5. The Contractor may use at his option either pipe or cast-in-place construction.
6. Developer to give R.C.F.C.D. 5 days written notice prior to starting work on Storm Drain.

CONSTRUCTION NOTES:

1. Construct Manhole per City of Riverside Std. 500.
2. Construct Catch Basin per City of Riverside Std. 405.
3. Construct Catch Basin per City of Riverside Std. 407.

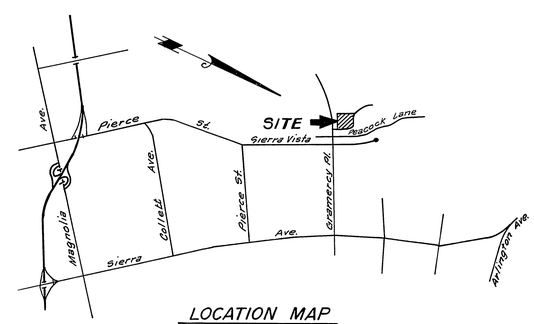

LOCATION MAP

NO SCALE

BENCH MARK:

City B.M. F1-A Elev. = 806.537

Brass Disc in 12" conc. monument, S.W. corner of Gramercy & Sierra Vista. On back of curb at the N.W. End of Sidewalk planter.

INDEXED R.R

ALBERT A. WEBB ASSOCIATES CIVIL ENGINEERS RIVERSIDE, CALIFORNIA APPROVED BY L. D. Lansing DATE 2/17/77 R.E. No. 27105 W.O. 76-327 FOR: Stivers Investment Co. F.B. 1039	MARK / REVISIONS / APPR. / DATE DESIGNED BY L.D.L. DRAWN BY WP CHECKED BY	CITY OF RIVERSIDE, CALIFORNIA PUBLIC WORKS DEPARTMENT APPROVED BY / BY / DATE PRINCIPAL ENGINEER / 9/20 PARK DEPARTMENT TRAFFIC DIVISION CHIEF PUB. WKS. ENGR. APPROVED BY William D. Gardner DIRECTOR OF PUBLIC WORKS DATE 9/26/77	STORM DRAIN PLAN & PROFILE TRACT NO. 6301-1 INDEX SHEET SCALE: H 1" = 40' V 1" = 4'

ACCOUNT No.

DRAWING NUMBER D-325

SHEET 1 OF 2

76-327-D

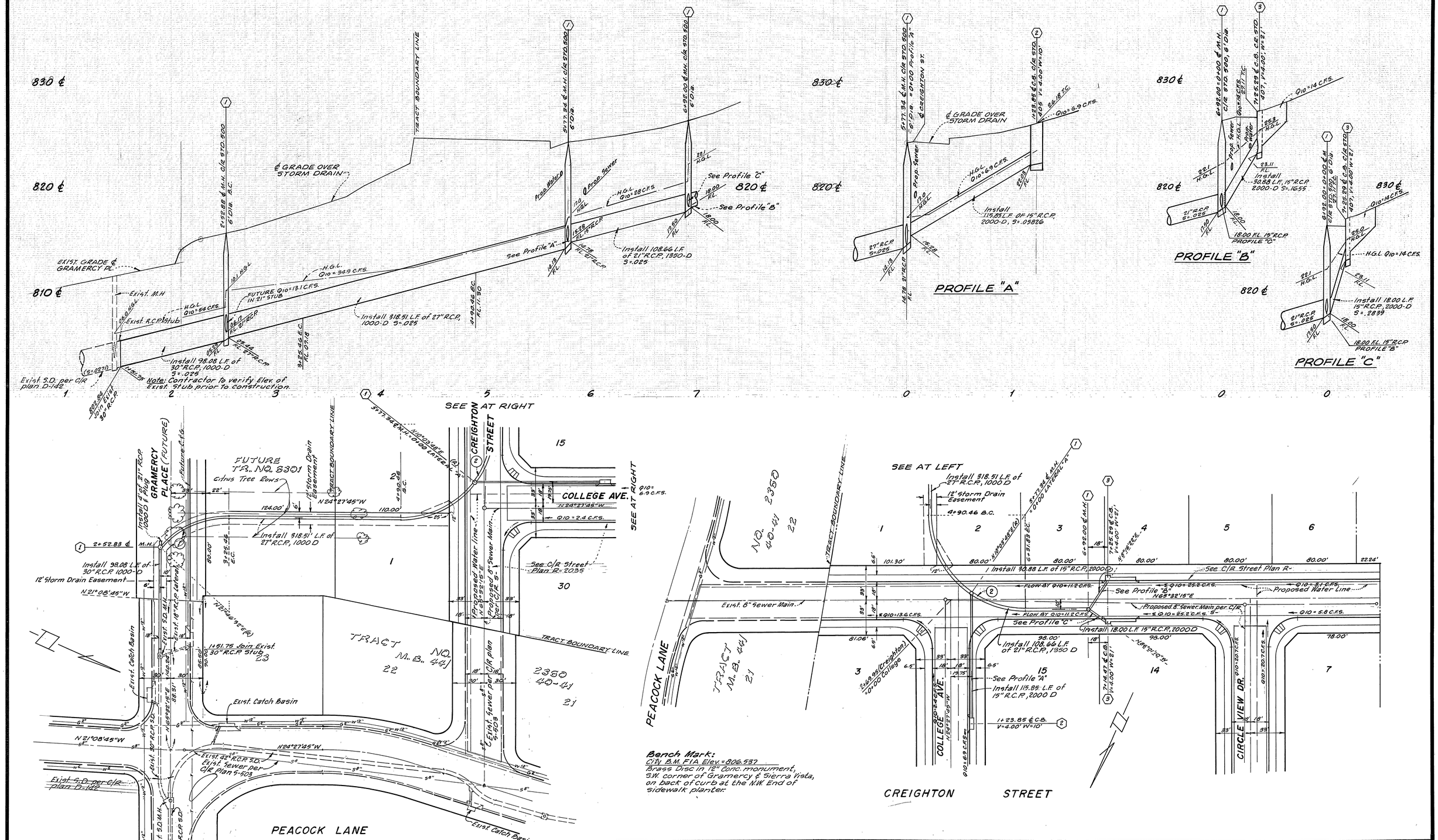

CURVE DATA				
NO.	Δ	R	L	T
1	46°14'17"	90.00'	72.63'	38.42'
2	90°00'00"	90.00'	141.37'	90.00'

ALBERT A. WEBB ASSOCIATES
CIVIL ENGINEERS
RIVERSIDE, CALIFORNIA

APPROVED BY L. D. Lancing DATE 8/17/77
R.E. No. 27105

W.O. 76-327 FOR: Stivers Investment Co. F.B. 1099

MARK	REVISIONS	APPR.	DATE

DESIGNED BY LDL DRAWN BY WP CHECKED BY

CITY OF RIVERSIDE, CALIFORNIA
PUBLIC WORKS DEPARTMENT

APPROVED BY	BY	DATE
PRINCIPAL ENGINEER		9/26
PARK DEPARTMENT		
TRAFFIC DIVISION		
CHIEF PUB. WKS. ENGR.		

APPROVED BY William D. Gardner
DIRECTOR OF PUBLIC WORKS
FOR
DATE 9/26/77

STORM DRAIN PLAN & PROFILE
TRACT NO. 6301-1

SCALE: H 1"=40' V 1"=4'

ACCOUNT No.
DRAWING NUMBER D-325
SHEET 2 OF 2
76-327-D