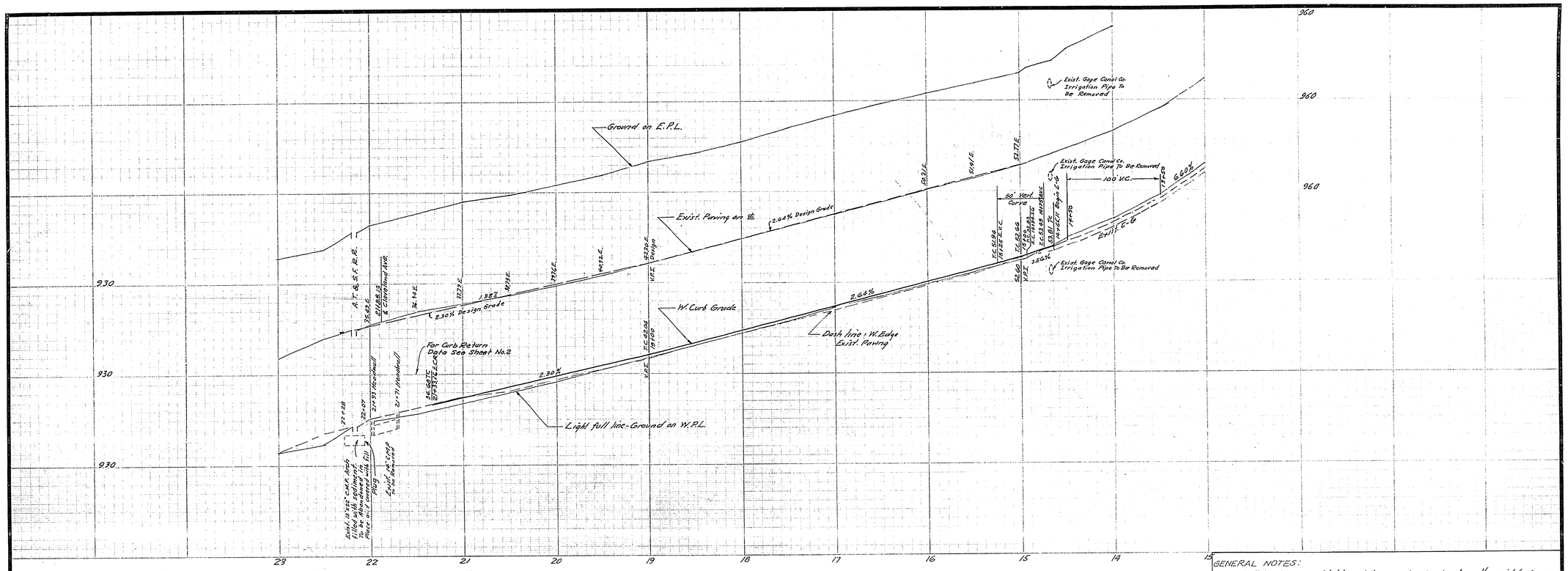

Street Name Sign Schedule

A	CLEVELAND AVE.	7700
	STONEHAVEN ST.	2400
B	CLEVELAND AVE.	7700
	GRACE ST.	2400

Street name signs and posts to be furnished and installed by the Subdivider per City of Riverside Std. No. 662

C	CLEVELAND AVE.	7700
	STOCKDALE ST.	2400

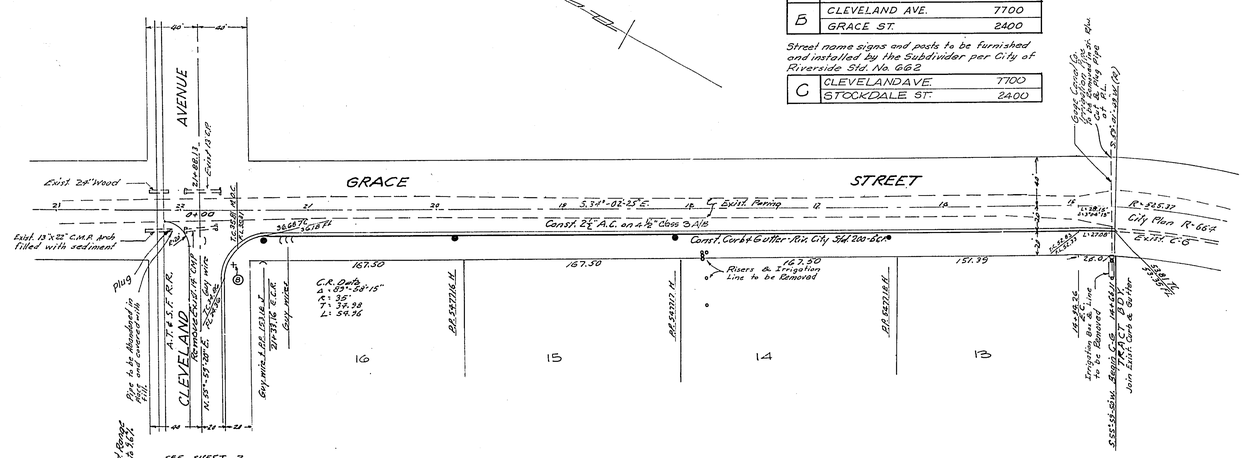

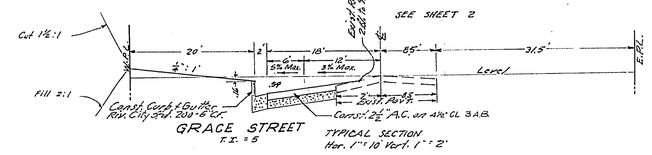

SEE SHEET 2

GENERAL NOTES:

1. It shall be the responsibility of the Contractor to clear the right of way in accordance with the provisions of law as it affects each utility including irrigation lines and appurtenances and at no cost to the City.
2. Construction shall be in accordance with the City of Riverside Department of Public Works Specifications No. 461 and Standard Drawings.
3. Prime coat, seal coat and paint binder are required.
4. Grading will require a permit under Ordinance 3093 for a cut or fill exceeding 100 cubic yards or a fill over 1 foot in depth.
5. Trim edge of existing pavement where new paving joins existing pavement to a clean straight line. Construct match-up paving as shown and overlay paving as directed in the field to produce a smooth crown section.
6. All curb depressions at driveway approaches shall be constructed in accordance with Standard Drawing No. 302.
7. Driveway approaches are to be located in the field.
8. The finished subgrade shall have a compaction of not less than 90% for a depth of 0.5 foot as determined by test method No. "Calif. 216" immediately prior to placement of the cover.

City B.M. - R.R. Spike in P.P. 15318 J at S.W. Cor. of Grace & Cleveland Streets. Elev. = 936.88

J. F. DAVIDSON ASSOCIATES
CIVIL ENGINEERS - SURVEYORS - PLANNERS
RIVERSIDE, CALIFORNIA
APPROVED BY Robert S. Lippin DATE 2-11-65
R.E. No. 13699
W.O. 103 FOR: Sid Gray F.B. 916-17

MARK	REVISIONS	APPR.	DATE

DESIGNED BY RJM DRAWN BY L.S.W. CHECKED BY RJM

CITY OF RIVERSIDE, CALIFORNIA
DEPARTMENT OF PUBLIC WORKS

APPROVED BY	BY	DATE
OFFICE ENGINEER	wdg	7-9
PARK DEPARTMENT		
TRAFFIC DIVISION		7-2
ASSISTANT CITY ENG.		7-9

APPROVED BY [signature]
DIRECTOR OF PUBLIC WORKS
DATE 7-12-65

STREET PLAN AND PROFILE
GRACE STREET
TRACT 3239

PROJECT NO. R-1017
SHEET 1 OF 4
HORIZ. SCALE: 1" = 50' VERT. SCALE: 1" = 5'
FILE NO. 2782

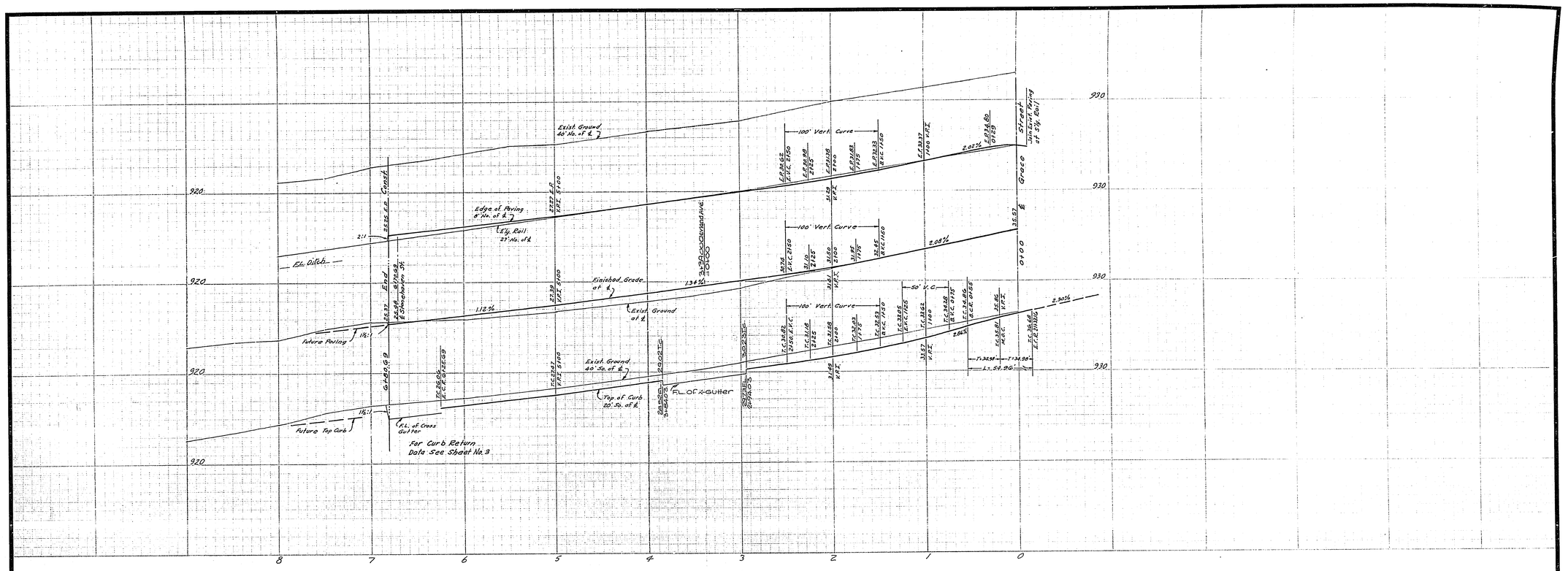

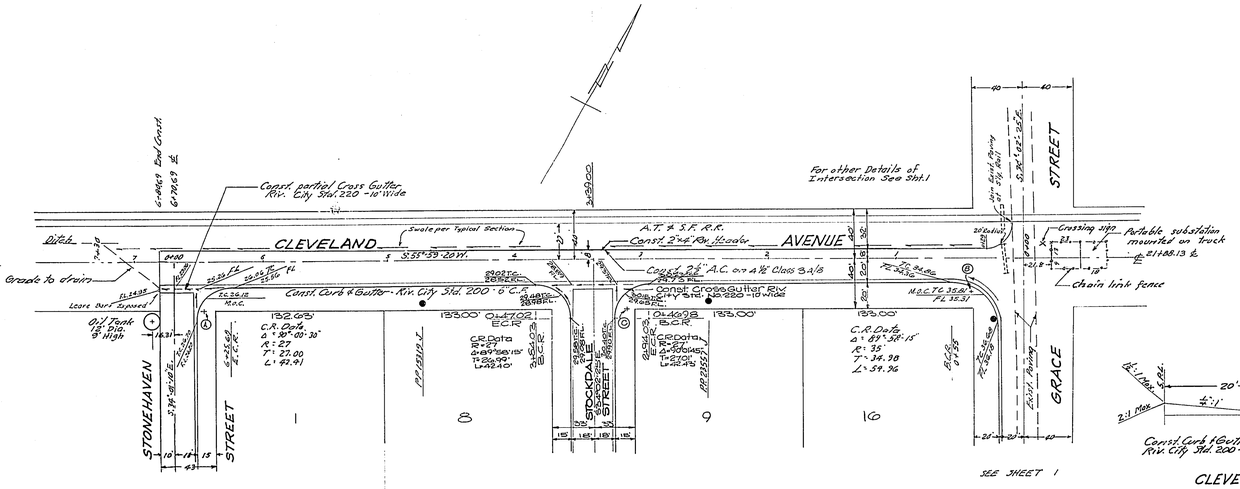

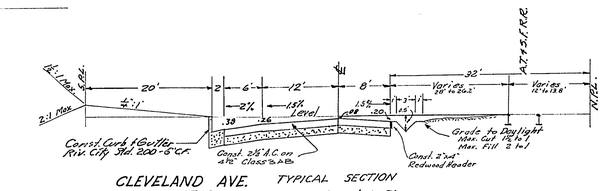

CLEVELAND AVE. TYPICAL SECTION
T.I. 5
Hor. 1" = 10' Vert. 1" = 2'

City B.M. - R.R. Spike in P.P. 15318 J at S.W. Cor. of Grace & Cleveland Streets. Elev.: 936.88

J. F. DAVIDSON ASSOCIATES CIVIL ENGINEERS - SURVEYORS - PLANNERS RIVERSIDE, CALIFORNIA APPROVED BY Robert S. Kipper DATE 2-11-66 R.E. No. 13699 W.O. 103 FOR: Sid Gray F.B. 916-17	MARK / REVISIONS / APPR. / DATE DESIGNED BY RJM DRAWN BY L.S.W. CHECKED BY RJM	CITY OF RIVERSIDE, CALIFORNIA DEPARTMENT OF PUBLIC WORKS APPROVED BY / BY / DATE OFFICE ENGINEER / 7-9 PARK DEPARTMENT TRAFFIC DIVISION / 7-2 ASSISTANT CITY ENG. / 7-9 APPROVED BY DIRECTOR OF PUBLIC WORKS DATE 7-12-65	STREET PLAN AND PROFILE CLEVELAND AVENUE TRACT 3239 HORIZ. SCALE: 1" = 50' VERT. SCALE: 1" = 5'

PROJECT NO. R-1017
SHEET OF 4
FILE NO. 2732

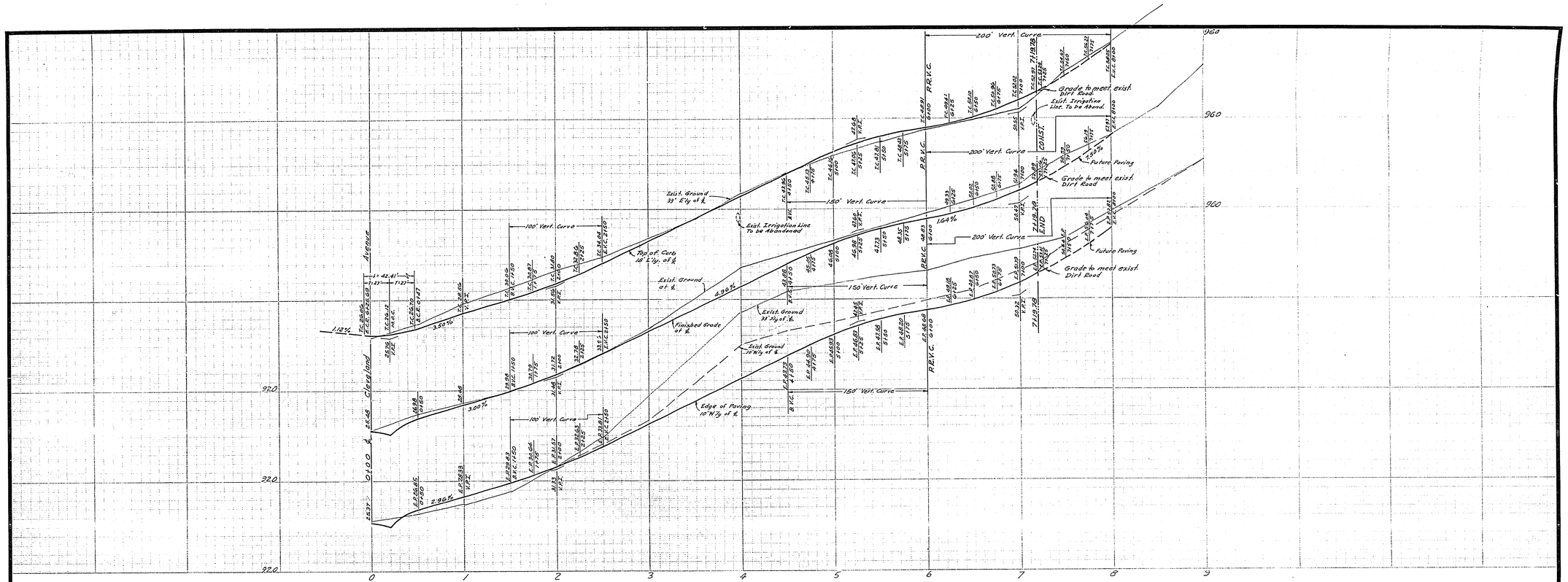

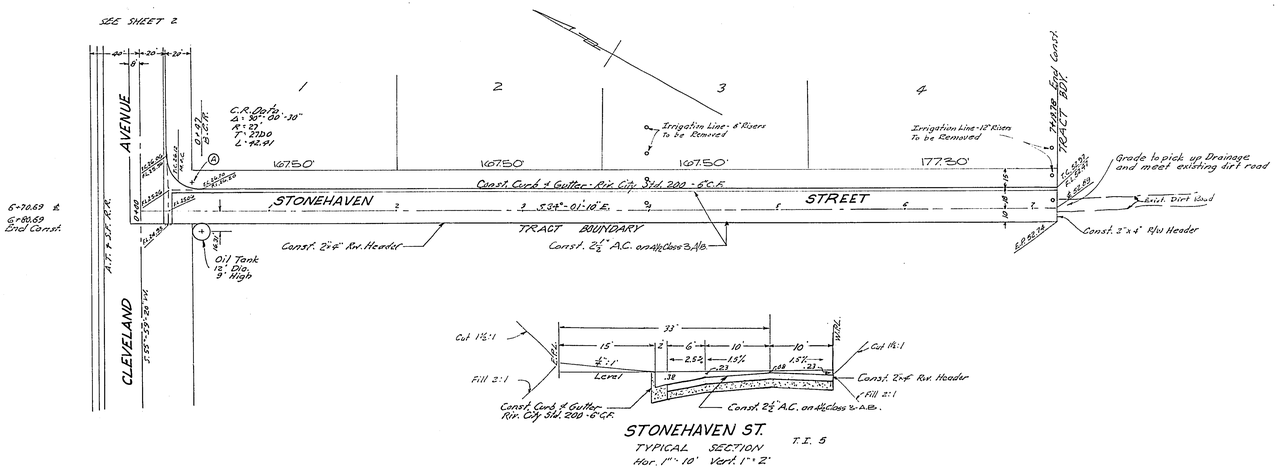

STONEHAVEN ST.
TYPICAL SECTION
Hor. 1" = 10' Vert. 1" = 2'

T.I. 5

City B.M. - R.R. Spike in P.P. 15318 J at S.W. Cor. of Grace & Cleveland Streets. Elev. = 936.88

J. F. DAVIDSON ASSOCIATES CIVIL ENGINEERS - SURVEYORS - PLANNERS RIVERSIDE, CALIFORNIA APPROVED BY Robert S. Kopper DATE 2-11-65 R.E. No. 13699 W.O. 103 FOR: Sid. Gray F.B. 916-17	MARK / REVISIONS / APPR. / DATE DESIGNED BY RJM DRAWN BY L.S.W. CHECKED BY RJM	CITY OF RIVERSIDE, CALIFORNIA DEPARTMENT OF PUBLIC WORKS APPROVED BY / BY / DATE OFFICE ENGINEER / 7-9 PARK DEPARTMENT TRAFFIC DIVISION / 7-2 ASSISTANT CITY ENG. / 7-9 APPROVED BY DIRECTOR OF PUBLIC WORKS DATE 7-12-65	STREET PLAN AND PROFILE STONEHAVEN STREET TRACT 3239 HORIZ. SCALE: 1" = 50' VERT. SCALE: 1" = 5'

PROJECT NO. R-1017
SHEET 3 OF 4
FILE NO. 2782

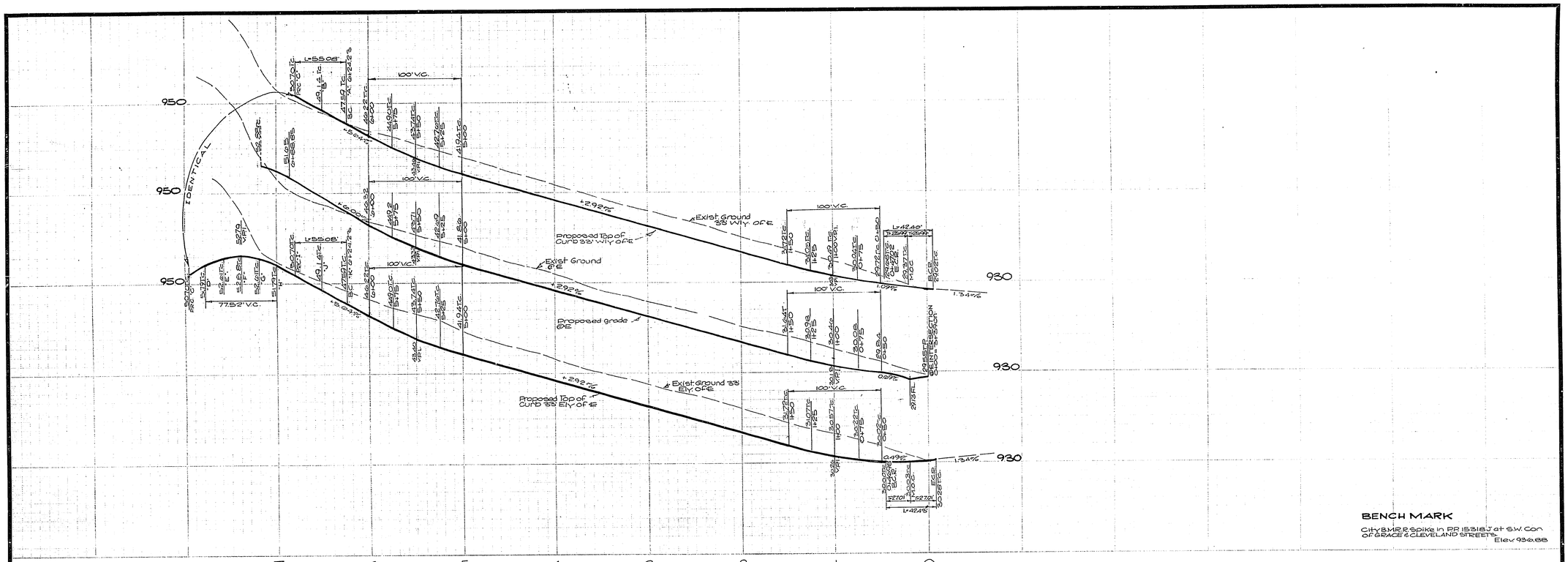

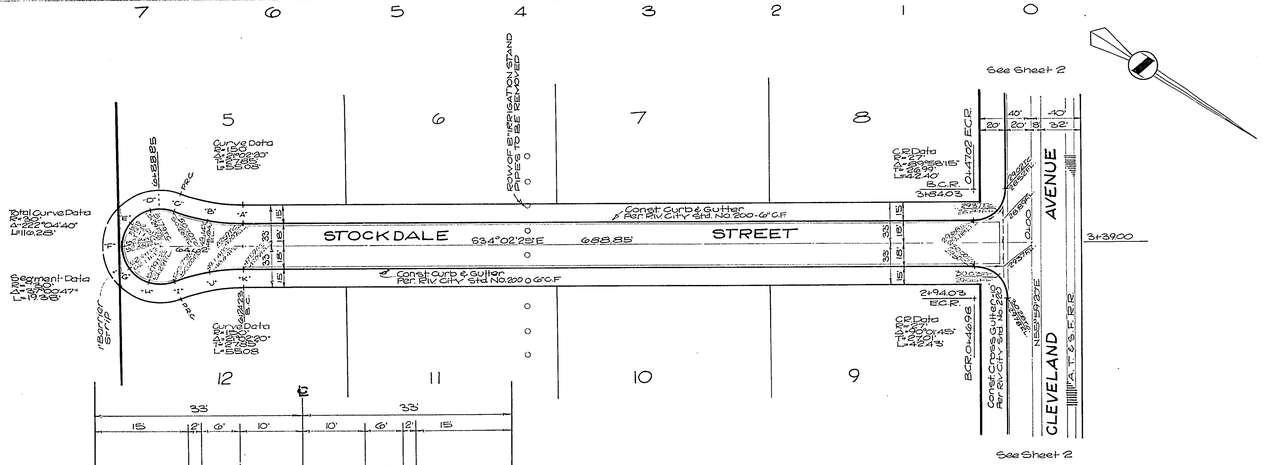

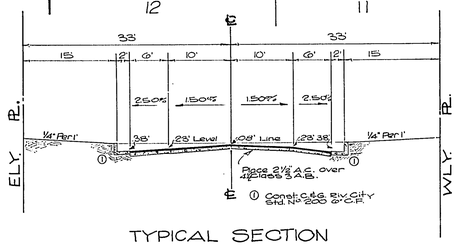

TYPICAL SECTION

J. F. DAVIDSON ASSOCIATES CIVIL ENGINEERS - SURVEYORS - PLANNERS RIVERSIDE, CALIFORNIA APPROVED BY Robert S. Stripe DATE 6-8-65 R.E. No. 13655	MARK / REVISIONS / APPR. / DATE	CITY OF RIVERSIDE, CALIFORNIA DEPARTMENT OF PUBLIC WORKS APPROVED BY / BY / DATE OFFICE ENGINEER / WDK / 7-3 PARK DEPARTMENT TRAFFIC DIVISION / JD / 7-3 ASSISTANT CITY ENG. / JW / 7-7 Bob T.	APPROVED BY DIRECTOR OF PUBLIC WORKS DATE 7-12-67	TRACT 3239 STREET PLAN & PROFILE STOCKDALE STREET HORIZ. SCALE: 1" = 50' VERT. SCALE: 1" = 5	PROJECT NO. R-1017 SHEET 4 OF 4 FILE NO. 2782
W.O. 501 FOR: PURDOM & HASKINS F.B. 910	DESIGNED BY Walter DRAWN BY Walter CHECKED BY				