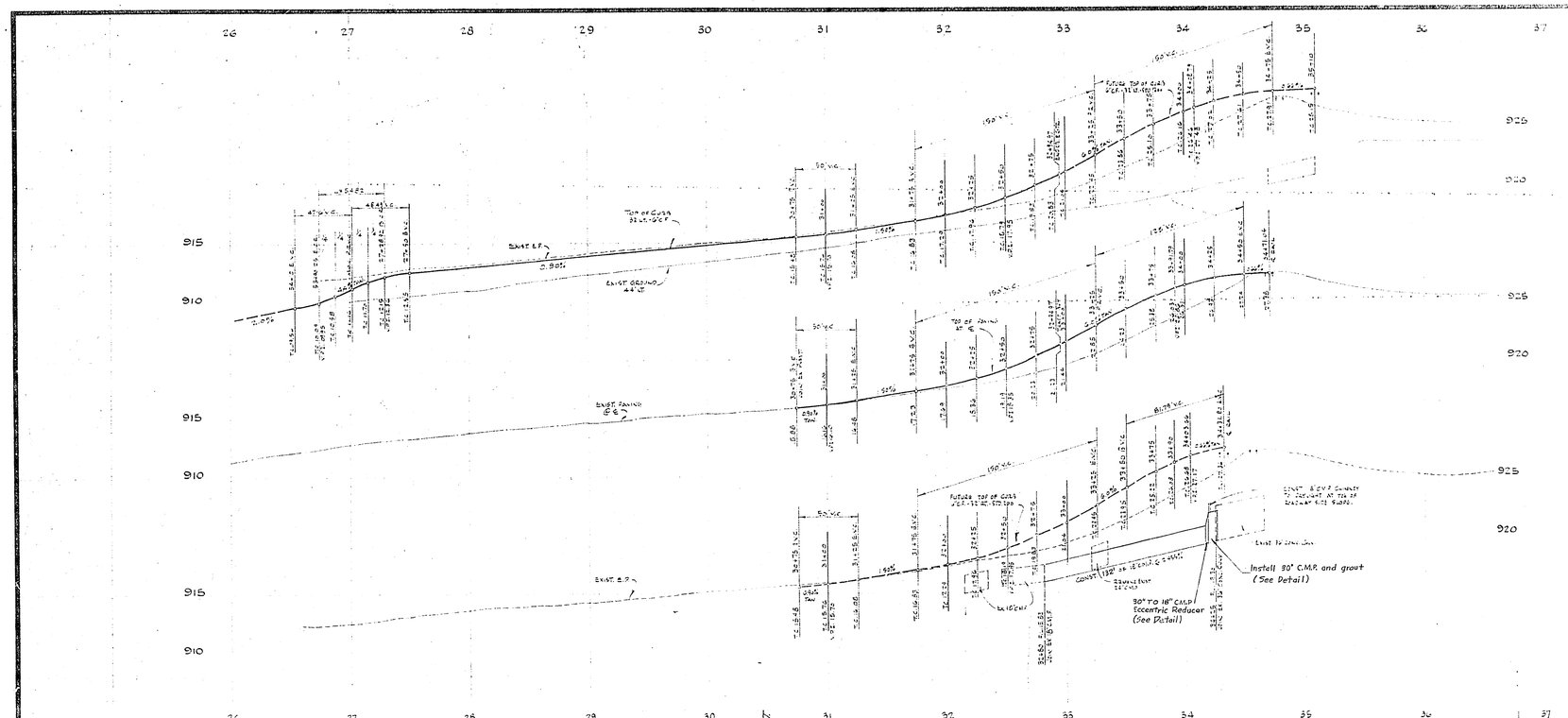

Const. Schedule For
9 WGOR Clearance
Markers Per. City
Std. Dwg. No. 6.5.5

Station	Offset From Center Line
32+00	13' Rt
+50	"
33+00	"
+50	"
34+00	"
35+00	13' Lt.
+50	"
34+00	"
+50	"

BENCH MARK: U.S.G.S. B.M. [illegible] ELEV. [illegible] IN [illegible] 1 SOUTHERLY OF A GRATING AT THE EAST SIDE OF CHICAGO AVENUE ELEV. [illegible]

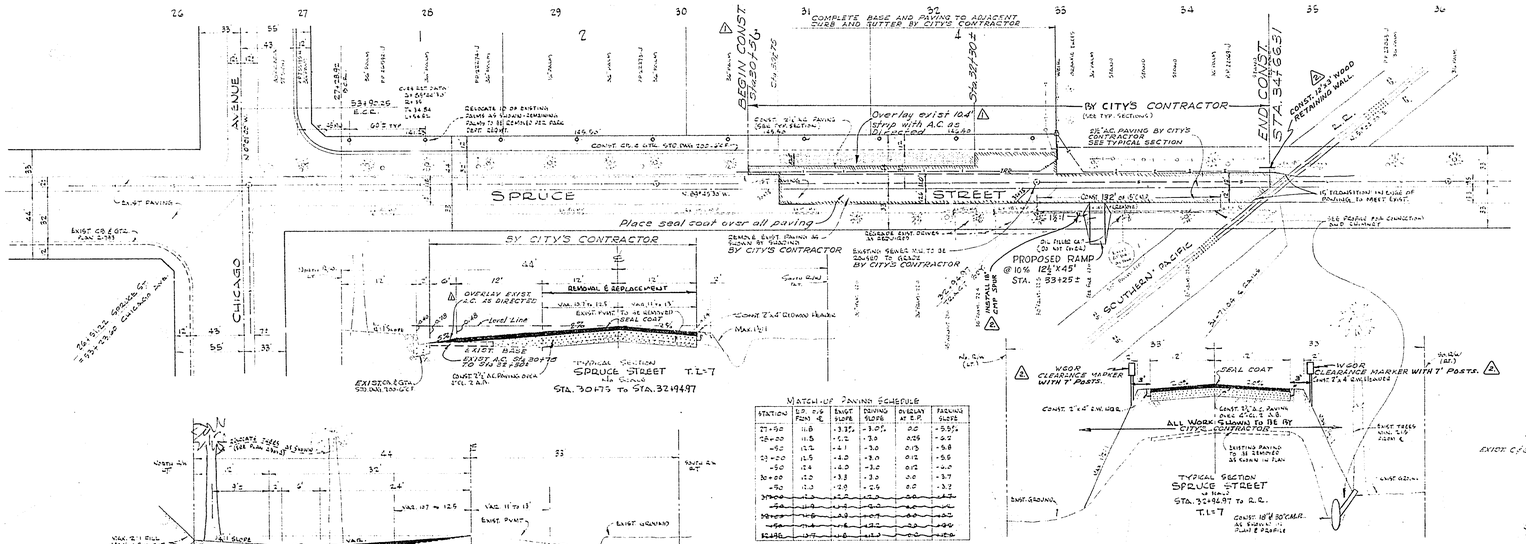

MATCH-UP PAVING SCHEDULE

STATION	E.P. ELEV.	EXIST. SLOPE	PAVING SLOPE	ELEVATION AT E.P.	PAVING ELEVS.
27+50	11.8	-1.37	-3.0%	0.0	-5.55%
28+00	11.5	-0.2	-3.0	0.25	-9.2
+50	11.2	-0.1	-3.0	0.13	-5.8
29+00	11.0	-0.0	-3.0	0.12	-5.6
+50	12.4	-0.0	-3.0	0.12	-0.0
30+00	12.0	-3.3	-3.0	0.0	-3.7
+50	12.0	-2.0	-2.5	0.0	-3.2
31+00	[illegible]	[illegible]	[illegible]	0.0	[illegible]
+50	[illegible]	[illegible]	[illegible]	0.0	[illegible]
32+00	[illegible]	[illegible]	[illegible]	0.0	[illegible]
+50	[illegible]	[illegible]	[illegible]	0.0	[illegible]
32+94.87	[illegible]	[illegible]	[illegible]	0.0	[illegible]

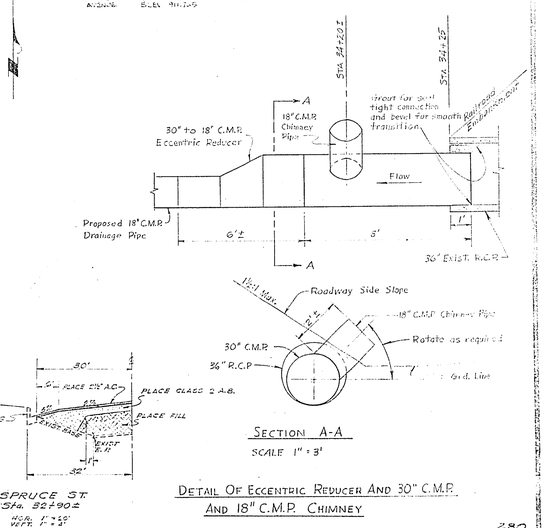

MARK	REVISIONS	DATE
2	Revisions as per Change Order No. 1 [illegible]	6-24-65

ALBERT A. WEBB ASSOCIATES
CIVIL ENGINEERS
RIVERSIDE, CALIFORNIA
APPROVED BY [signature] DATE 7/26/65
R.E. No. 9876
W.O. 64-444 FOR: E.L. YEAGER F.B. 589

MARK	REVISIONS	APPR.	DATE
	Adapted from plan R-1055 to show City's portion of work		
	J.C. Hans [illegible]		8-27-65
1	Changed limits of paving per Addendum No. 1		9-22-65
	J. Conf. Hans [illegible]		

DESIGNED BY [illegible] DRAWN BY [illegible] CHECKED BY [illegible]

CITY OF RIVERSIDE, CALIFORNIA
DEPARTMENT OF PUBLIC WORKS

APPROVED BY	BY	DATE
OFFICE ENGINEER	[illegible]	4-26
PARK DEPARTMENT	[illegible]	[illegible]
TRAFFIC DIVISION	[illegible]	[illegible]
ASSISTANT CITY ENG.	[illegible]	[illegible]
EAST. RIV. WTR. CO.	[illegible]	3/31

APPROVED BY
DIRECTOR OF PUBLIC WORKS
DATE [illegible]

STREET PLAN AND PROFILE
SPRUCE STREET
FROM 425' E'LY OF CHICAGO TO S.P.R.R.
HORIZ. SCALE: 1" = 50' VERT. SCALE: 1" = 5'

PROJECT NO. [illegible] 280
R-1022A
SHEET 1 OF 1
FILE NO. 64-444 A