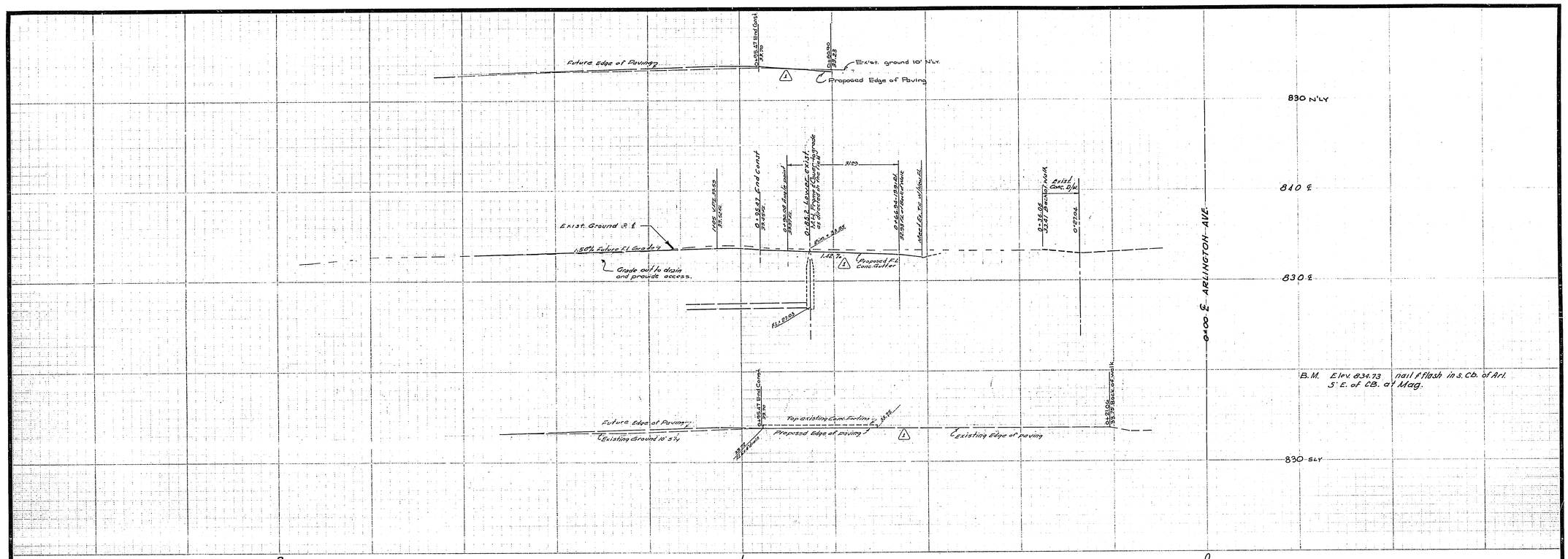

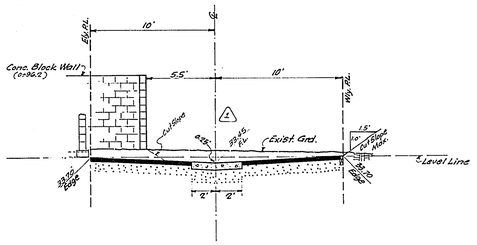

TYPICAL SECTION OF ALLEY
(Riv. City Std. No. 110) Scale 1" = 5'
Sta. 0+95.47

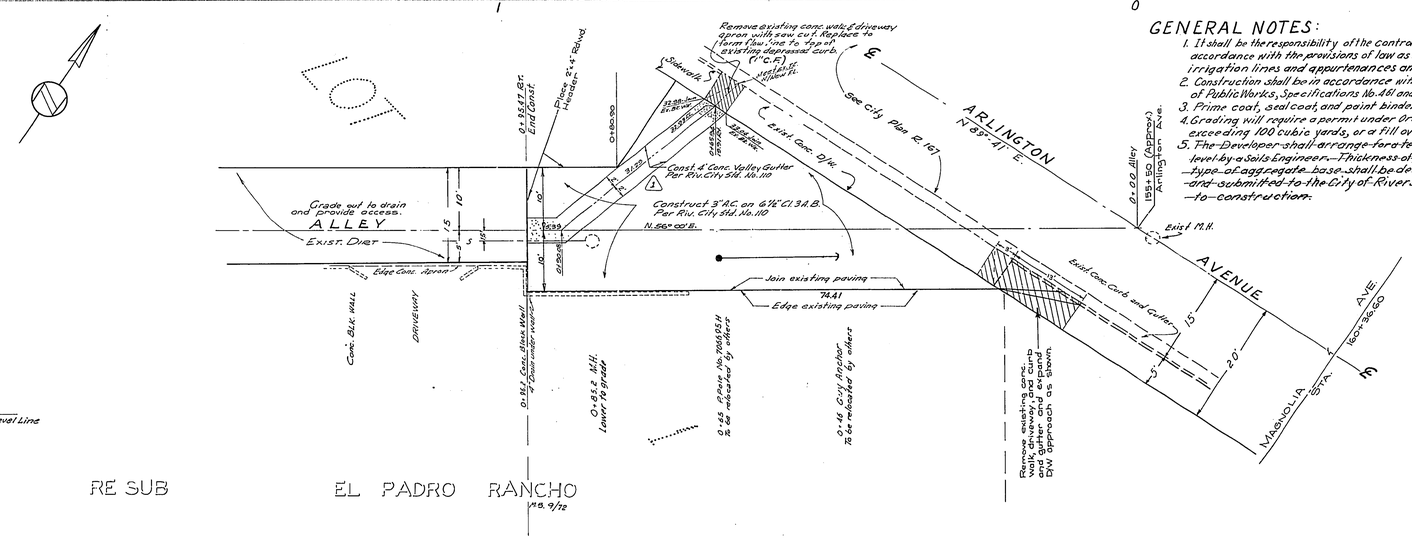

GENERAL NOTES:

1. It shall be the responsibility of the contractor to clear the right-of-way in accordance with the provisions of law as it affects each utility including irrigation lines and appurtenances and at no cost to the City.
2. Construction shall be in accordance with the City of Riverside, Department of Public Works, Specifications No. 461 and Standard Drawings.
3. Prime coat, seal coat, and paint binder are required.
4. Grading will require a permit under Ordinance 3093 for a cut or fill exceeding 100 cubic yards, or a fill over one foot in depth.
5. ~~The Developer shall arrange for a test of the soil at the subgrade level by a Soils Engineer. Thickness of pavement and thickness and type of aggregate base shall be determined by the Soils Engineer and submitted to the City of Riverside for approval prior to construction.~~

APPROVED: PUBLIC UTILITIES ENGR.
By Don Campbell Date 6-10-65
Gen. Supt. & Chief Engr.

J. F. DAVIDSON ASSOCIATES
CIVIL ENGINEERS - SURVEYORS - PLANNERS
RIVERSIDE, CALIFORNIA
APPROVED BY Robert S. Kinney DATE 4-28-65
R.E. No. 13699
W.O. 402 FOR: DON O'NEILL F.B. 866-64

MARK	REVISIONS	APPR.	DATE
1	Revise location & grade of conc. alley gutter		

DESIGNED BY D.W. DRAWN BY D.W. CHECKED BY Gene B.

CITY OF RIVERSIDE, CALIFORNIA
DEPARTMENT OF PUBLIC WORKS

APPROVED BY	BY	DATE
OFFICE ENGINEER		
PARK DEPARTMENT		
TRAFFIC DIVISION		
ASSISTANT CITY ENG.		

APPROVED BY [signature]
DIRECTOR OF PUBLIC WORKS
DATE 6-22-65

PLAN AND PROFILE
ALLEY
SOUTH OF ARLINGTON AVENUE
340' WEST OF MAGNOLIA AVENUE
ZONING CASE R-81-645
HORIZ. SCALE: 1" = 10' VERT. SCALE: 1" = 5'

PROJECT NO. R-1050
SHEET 1 OF 1
FILE NO. 2797