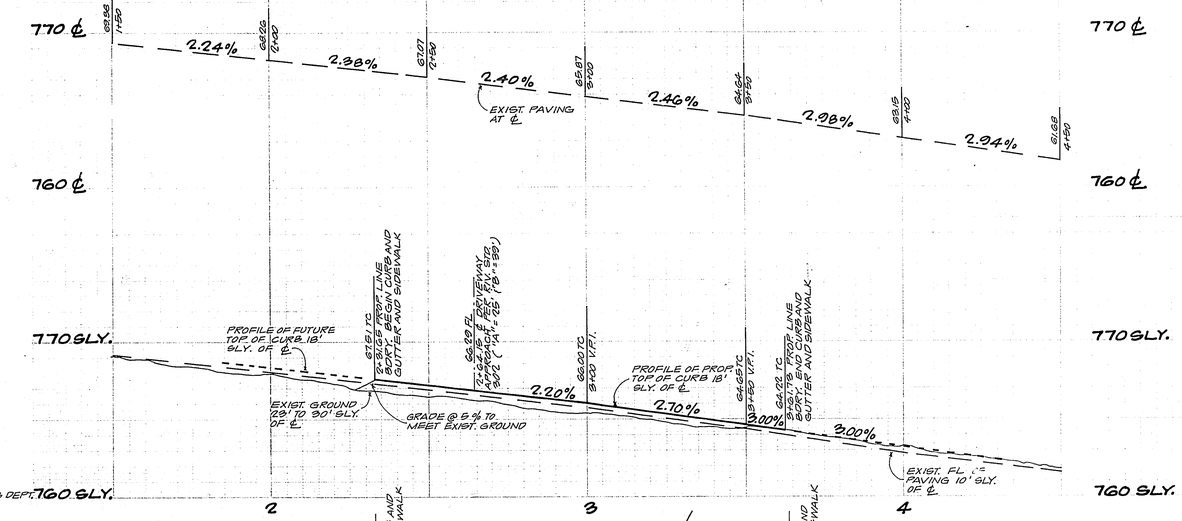


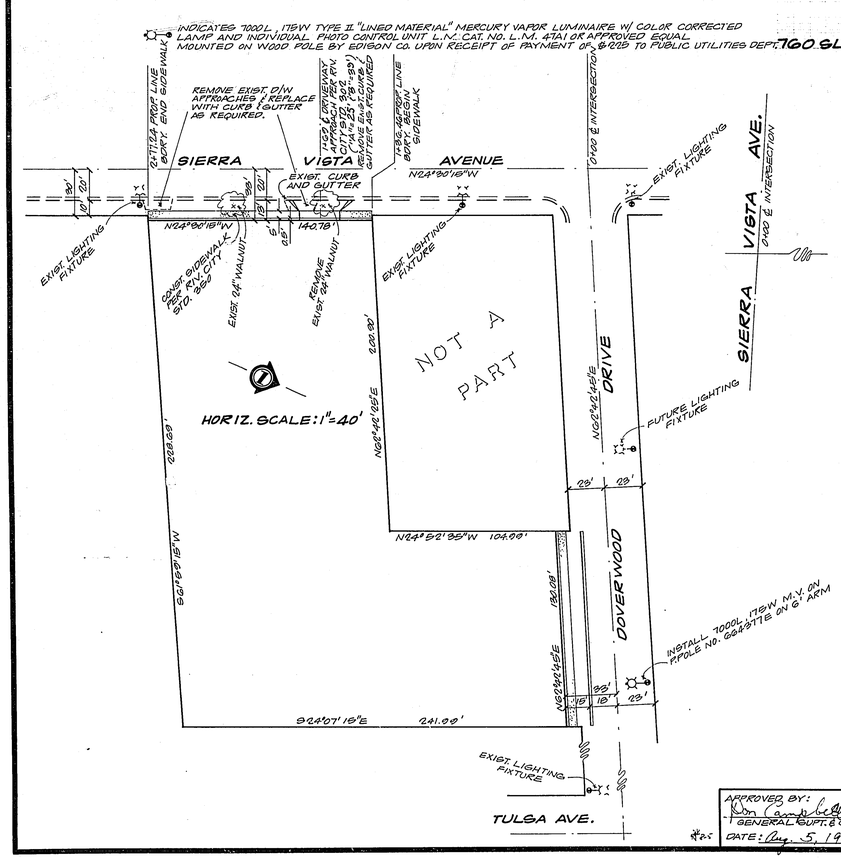


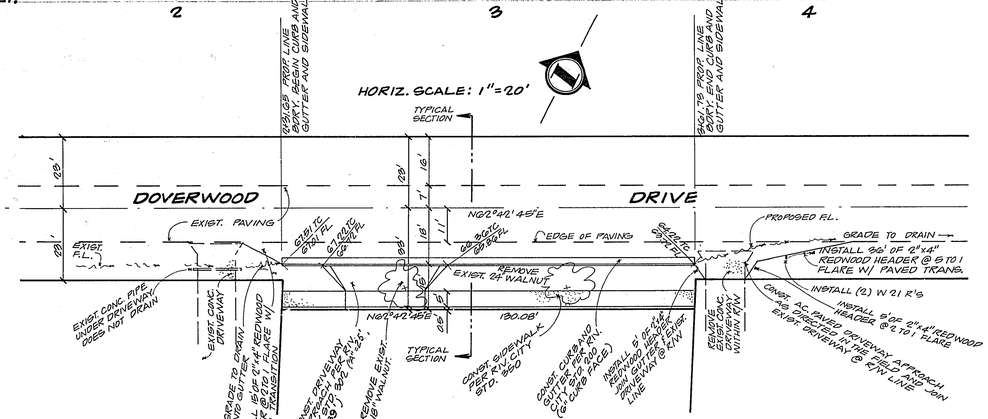


## TYPICAL SECTION

DOVERWOOD DR. FROM STA. 2+99.08 TO STA. 3+62.16 - TRAFFIC INDEX 5 (SCALE: 1"=10')

## GENERAL NOTES

1. IT SHALL BE THE RESPONSIBILITY OF THE CONTRACTOR TO CLEAR THE R/W IN ACCORDANCE WITH THE PROVISION OF LAW AS IT AFFECTS EACH UTILITY INCLUDING IRRIGATION LINES AND APPURTENANCES AND AT NO COST TO THE CITY.
2. CONSTRUCTION SHALL BE IN ACCORDANCE WITH THE CITY OF RIVERSIDE, DEPT. OF PUBLIC WORKS, SPECIFICATION NO 461 AND STD. DRWG.
3. PRIME COAT, SEAL COAT AND PAINT BINDER ARE REQUIRED.
4. GRADING WILL REQUIRE A PERMIT UNDER ORDINANCE 9099 FOR A CUT OR FILL EXCEEDING 100 CUBIC YARDS, OR A FILL OVER ONE FOOT IN DEPTH.
5. TRIM EDGE OF EXIST. PAVEMENT WHERE NEW PAVING JOINS EXIST. PAVEMENT, TO A CLEAN, STRAIGHT LINE. CONSTRUCT MATCH-UP PAVING AS SHOWN AND OVERLAY PAVING AS DIRECTED IN THE FIELD TO PRODUCE A SMOOTH CROWN SECTION.
6. THE DEVELOPER SHALL ARRANGE FOR A TEST OF THE SOIL AT THE SUBGRADE LEVEL BY A SOILS ENGINEER. THICKNESS OF PAVEMENT AND THICKNESS AND TYPE OF AGGREGATE BASE SHALL BE DETERMINED BY THE SOILS ENGINEER AND SUBMITTED TO THE CITY OF RIVERSIDE FOR APPROVAL.
7. THE FINISHED SUB GRADE SHALL HAVE A COMPACTION OF NOT LESS THAN 90% FOR A DEPTH OF 1.25 FT. AS DETERMINED BY TEST METHOD NO. "CALIF. 216-F" IMMEDIATELY PRIOR TO PLACEMENT OF THE COVER.

## BENCH MARK

CITY BENCH MARK: PK NAIL IN NWLY CURB RETURN OF SIERRA VISTA AVE. AND DOVERWOOD DRIVE. ELEVATION . . . . . 770.94 FT.

S.R. #605 R.=48

APPROVED BY: Don Carroll FCD GENERAL SUPT. & CHIEF ENGR.
DATE: Aug. 5, 1965

J. F. DAVIDSON ASSOCIATES
CIVIL ENGINEER · SURVEYORS · PLANNERS
RIVERSIDE, CALIFORNIA
APPROVED BY: Robert D. Kemper DATE: 7-1-65
R.C.E. NO. 10899
W.O. 5812 FOR: FARRAR & MAY F.B. 824/6

| MARK | REVISIONS | APPR. | DATE |
|---|---|---|---|
| 1 | ADDED BASE REQ. RWL | | 4/20/66 |

DESIGNED BY JACK DRAWN BY JACK CHECKED BY

CITY OF RIVERSIDE, CALIFORNIA
DEPARTMENT OF PUBLIC WORKS

| APPROVED BY | BY | DATE |
|---|---|---|
| OFFICE ENGINEER | | |
| PARK DEPARTMENT | RD | 7-13 |
| TRAFFIC DIVISION | DD | 8-5 |
| ASSISTANT CITY ENG. | | |
| UTILITIES DEPT. | | |

APPROVED BY: Don Carroll
DIRECTOR OF PUBLIC WORKS
DATE 8-6-65

ZONING CASE NO. R-13-645
STREET PLAN AND PROFILE AND LIGHTING PLAN
DOVERWOOD DRIVE
SO. SIDE 280' ± TO 960' ± ELY. OF SIERRA VISTA AVE.
SIERRA VISTA AVE.
ELY. SIDE 140' ± TO 280' ± SLY. OF DOVERWOOD DR.

HORIZ. SCALE: 1" = NOTED VERT. SCALE: 1" = 4'

PROJECT NO. R-1067
SHEET 1 OF 1
FILE NO. 9303