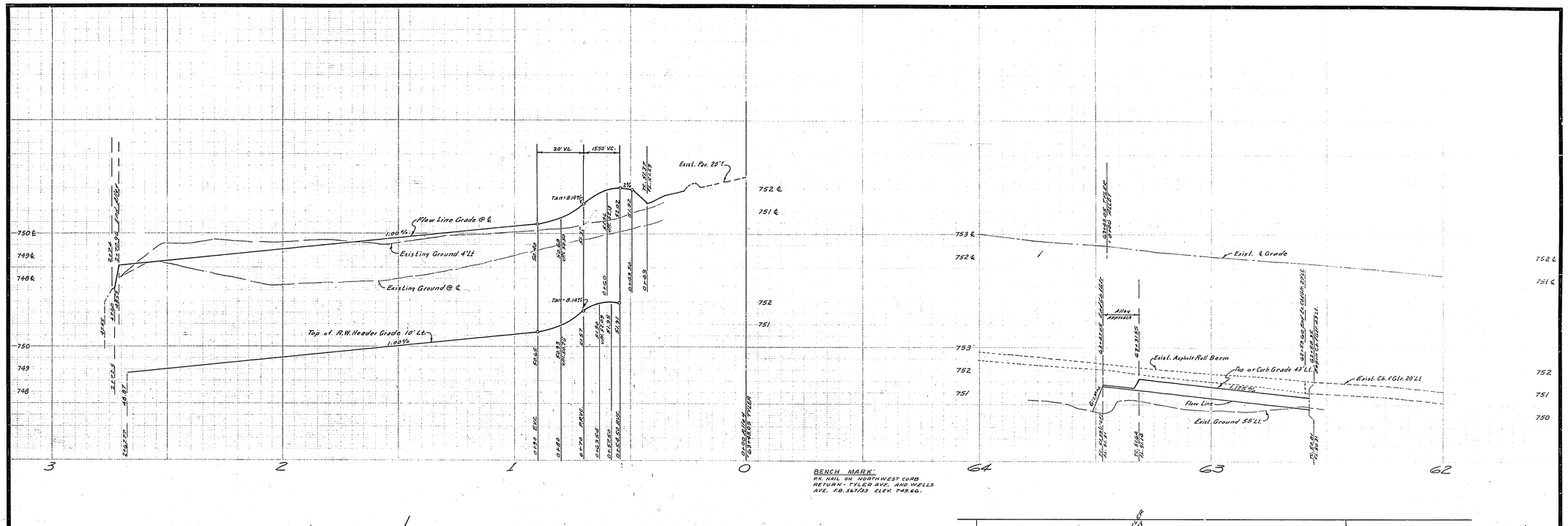

BENCH MARK:
P.K. NAIL ON NORTHWEST CURB RETURN - TYLER AVE. AND WELLS AVE. F.B. 367/33 ELEV. 749.66.

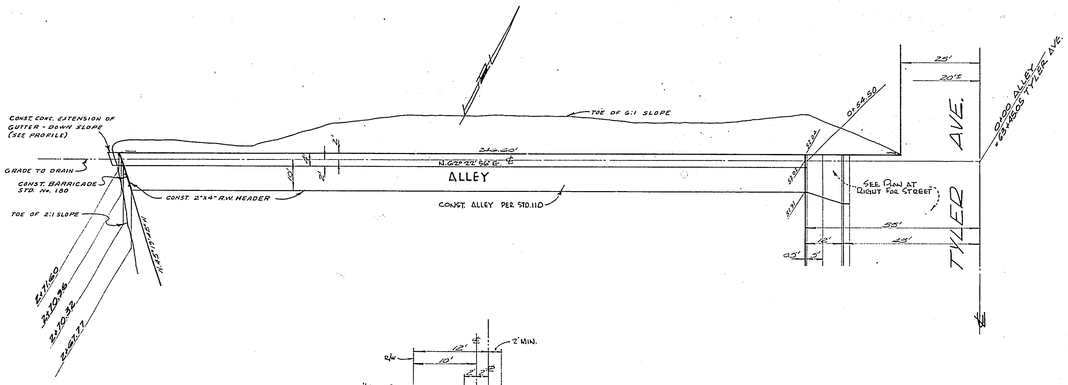

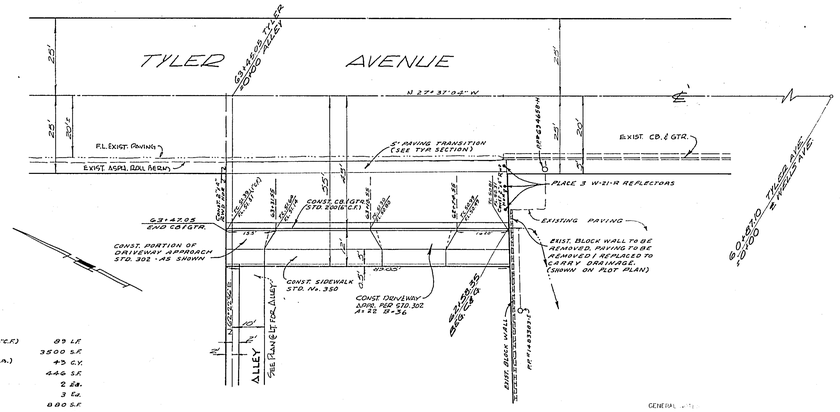

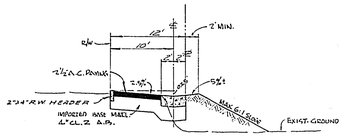

TYPICAL ALLEY SECTION
CONST. PER STD. 110
NO SCALE
T. I. = 5

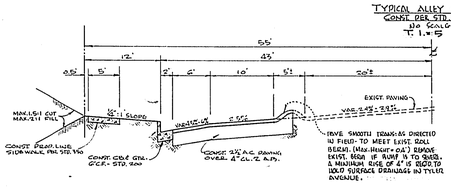

TYPICAL SECTION
TYLER AVENUE
62+58 TO 65+45
NO SCALE
T. I. = 7

QUANTITY ESTIMATE:

CURB / GUTTER STANDARD No. 200 (6" C.F.)	89 L.F.
2½" A.C. PAVING	3500 S.F.
IMPORTED BASE MATERIAL (4" CL. 2 A.B.)	45 C.Y.
SIDEWALK STANDARD No. 350	446 S.F.
DRIVEWAY APPROACH - STD. 302	2 Ea.
W-21-R REFLECTORS	3 Ea.
ALLEY GUTTER STANDARD No. 110	800 S.F.
BARRICADE STANDARD No. 180	1 Ea.
2"x4" REDWOOD HEADER	130 L.F.

GENERAL NOTES

(1) It shall be the responsibility of the contractor to clear the right of way in accordance with the provisions of law and contact each utility, including [illegible] and appurtenances, at no cost to the City.

(2) Construction shall [illegible] the City of Riverside Department of Public [illegible] 401 and [illegible] Drawings.

(3) [illegible] coat, seal coat, [illegible] required.

(4) Grading will require a permit [illegible] 3093 for a cut or fill exceeding 100 cubic [illegible] or over one foot in depth.

(5) ~~The subgrade shall [illegible] Tyler. Depth of [illegible] Alley Elevation.~~

(6) Trim edge of existing [illegible] pavement, to a clean, straight [illegible] as shown and overlay paving [illegible] a smooth crown section.

(7) The finished sub grade shall have a compaction of not less than 95% for a depth of 0.5 feet as determined by test method No. "Calif. 216" immediately prior to placement of the cover.

APPROVED BY [signature] DATE 7/23/65
RE NO. 3076

WO. 65/122 FOR: JOHNSTON R. TIMBLIN F.B. 267 | DESIGNED BY T.R.S.Jr. DRAWN BY G.G.B. CHECKED BY [illegible]

MARK	REVISIONS	APPR.	DATE

CITY OF RIVERSIDE, CALIFORNIA
DEPARTMENT OF PUBLIC WORKS

APPROVED BY	BY	DATE
OFFICE ENGINEER	[illegible]	9-30
PARK DEPARTMENT		
TRAFFIC DIVISION	[illegible]	9-28
ASSISTANT CITY ENG.	[illegible]	9-29
	[illegible]	9-29

APPROVED BY [signature]
DIRECTOR OF PUBLIC WORKS
DATE 9-30-65

STREET PLAN & PROFILE
TYLER AVENUE - WEST SIDE
BETWEEN WELLS AVE AND HEDRICK AVE.
ALLEY
WEST FROM TYLER AVENUE
ZONING CASE R-41-645

HORIZ. SCALE: 1" = 20' VERT. SCALE: 1" = 2'

PROJECT NO. R-1075
SHEET 1 OF 1
FILE NO. 65-199 A