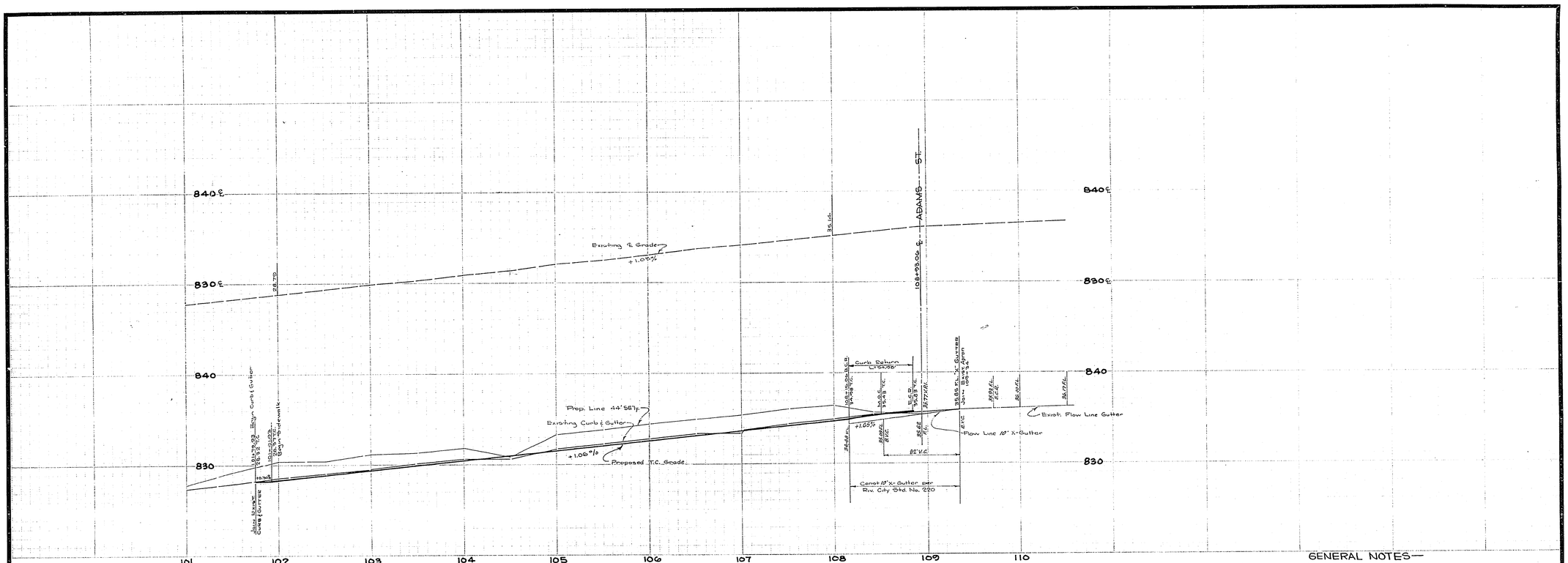

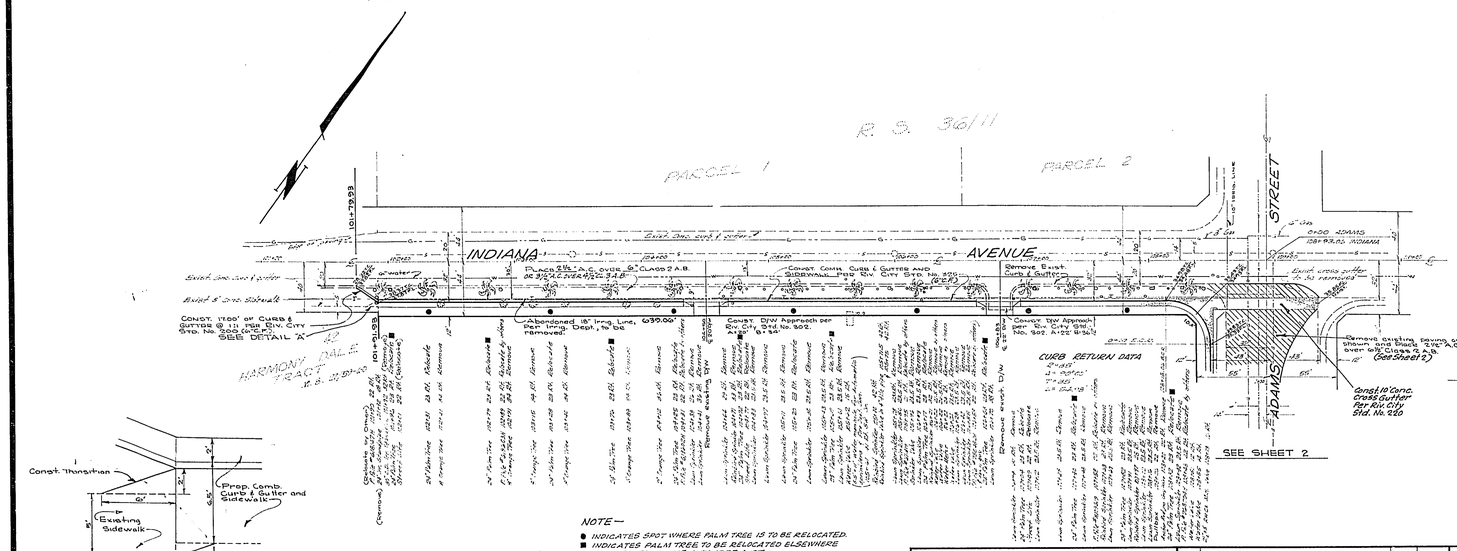

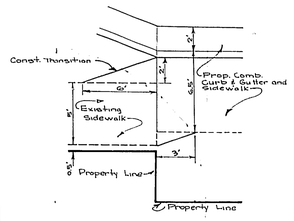

DETAIL "A"
(SCALE 1"=5')

NOTE—
- ● INDICATES SPOT WHERE PALM TREE IS TO BE RELOCATED.
- ■ INDICATES PALM TREE TO BE RELOCATED ELSEWHERE AS DIRECTED BY THE CITY TREE SUPT.

—BENCH MARK—
"D" IN NORTH CURB OF INDIANA; 127'± W'LY. SUSAN—
CITY PLAN # R-928. ELEV. = 829.809.

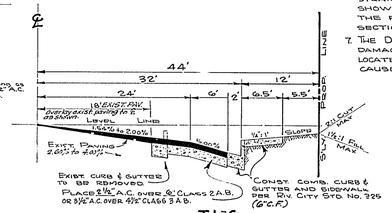

T.I.=6
TYPICAL SECTION—INDIANA AVE.
SCALE—HOR. 1"=10'
VERT. 1"=2'

GENERAL NOTES—

1. IT SHALL BE THE RESPONSIBILITY OF THE CONTRACTOR TO CLEAR THE RIGHT OF WAY IN ACCORDANCE WITH THE PROVISIONS OF LAW AS IT AFFECTS EACH UTILITY INCLUDING IRRIGATION LINES AND APPURTENANCES AND AT NO COST TO THE CITY.
2. CONSTRUCTION SHALL BE ACCORDANCE WITH THE CITY OF RIVERSIDE, DEPARTMENT OF PUBLIC WORKS, SPECIFICATIONS NO. 461 AND STANDARD DRAWINGS.
3. PRIME COAT, SEAL COAT, AND PAINT BINDER ARE REQUIRED.
4. GRADING WILL REQUIRE A PERMIT UNDER ORDINANCE 3093 FOR A CUT OR FILL EXCEEDING 100 CUBIC YARDS, OR A FILL OVER ONE FOOT IN DEPTH.
5. THE DEVELOPER SHALL ARRANGE FOR A TEST OF THE SOIL AT THE SUBGRADE LEVEL BY A SOILS ENGINEER. THICKNESS OF PAVEMENT AND THICKNESS AND TYPE OF AGGREGATE BASE SHALL BE DETERMINED BY THE SOILS ENGINEER AND SUBMITTED TO THE CITY OF RIVERSIDE FOR APPROVAL PRIOR TO CONSTRUCTION.
6. TRIM EDGE OF EXISTING PAVEMENT, WHERE NEW PAVING JOINS EXISTING PAVEMENT, TO A CLEAN, STRAIGHT LINE. CONSTRUCT MATCH-UP PAVING AS SHOWN AND OVERLAY PAVING AS DIRECTED IN THE FIELD TO PRODUCE A SMOOTH CROWN SECTION.
7. THE DEVELOPER SHALL BE RESPONSIBLE FOR ALL DAMAGE TO THE EXISTING 10" IRRIGATION PIPE LINE LOCATED IN ADAMS ST. OCCURRING DURING OR CAUSED BY CONSTRUCTION.

APPROVED
IRRIGATION DEPT.
BY Howard L. Cruzen DATE 8/17/65
*See Sheet 2 Revision Block Approval H.L.C. 1-7-65

APPROVED
PUBLIC UTILITIES ENGINEERING
BY Howard L. Cruzen DATE 8/17/65
GEN. SUPT. & CHIEF ENGR.

J. F. DAVIDSON ASSOCIATES
CIVIL ENGINEERS - SURVEYORS - PLANNERS
RIVERSIDE, CALIFORNIA
APPROVED BY George E. McCarty DATE 8/4/65
R.E. No. 10688
W.O. 625 FOR: JOSEPH C. VITIONE F.B. 304/60-61

MARK	REVISIONS	APPR.	DATE

DESIGNED BY GARY DRAWN BY RON G. CHECKED BY Gene

CITY OF RIVERSIDE, CALIFORNIA
DEPARTMENT OF PUBLIC WORKS

APPROVED BY	BY	DATE
OFFICE ENGINEER	WJK	8-3
PARK DEPARTMENT	RD	8-5
TRAFFIC DIVISION	JB	8-27
ASSISTANT CITY ENG.	DMT	10-4
	Hams	8-27

APPROVED BY
DIRECTOR OF PUBLIC WORKS
DATE 10-6-65

STREET PLAN & PROFILE
INDIANA AVENUE
ZONING CASE R-132-645

PROJECT NO. SS 284
R-1077
SHEET 1 OF 2
HORIZ. SCALE: 1" = 50' VERT. SCALE: 1" = 5'
FILE NO. 3308

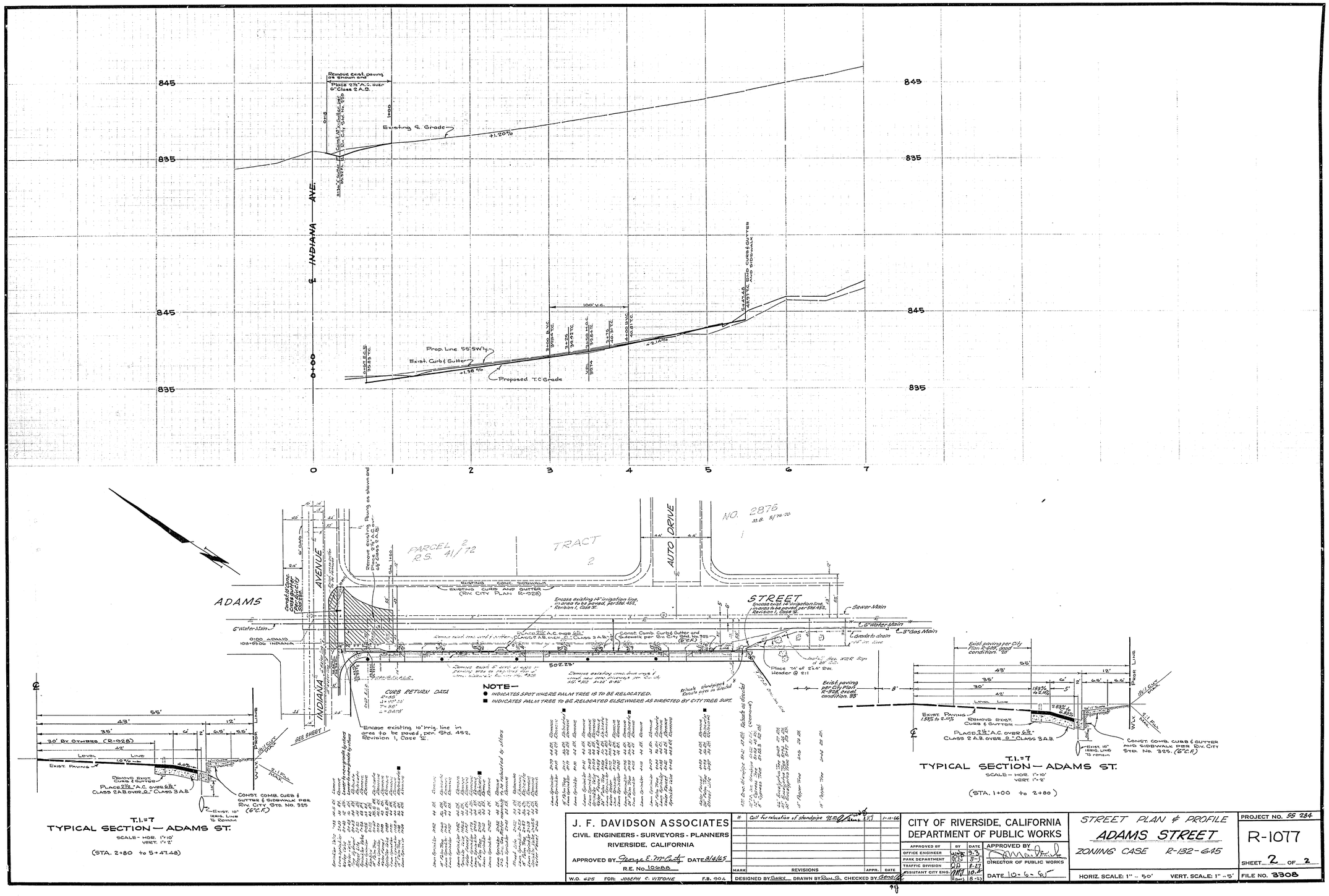

J. F. DAVIDSON ASSOCIATES
CIVIL ENGINEERS - SURVEYORS - PLANNERS
RIVERSIDE, CALIFORNIA
APPROVED BY George E. McCarty DATE 8/4/65
R.E. No. 10688
W.O. 625 FOR: JOSEPH C. VITTONE F.B. 904

MARK	REVISIONS	APPR.	DATE
*	Call for relocation of standpipe		1-10-66

DESIGNED BY GARY DRAWN BY RON G. CHECKED BY Gene

CITY OF RIVERSIDE, CALIFORNIA
DEPARTMENT OF PUBLIC WORKS

APPROVED BY	BY	DATE
OFFICE ENGINEER		9-3
PARK DEPARTMENT		8-5
TRAFFIC DIVISION		8-27
ASSISTANT CITY ENG.		10-4
		8-27

APPROVED BY
DIRECTOR OF PUBLIC WORKS
DATE 10-6-65

STREET PLAN & PROFILE
ADAMS STREET
ZONING CASE R-132-645

HORIZ. SCALE: 1" = 50' VERT. SCALE: 1" = 5'

PROJECT NO. 55 284
R-1077
SHEET 2 OF 2
FILE NO. 3308