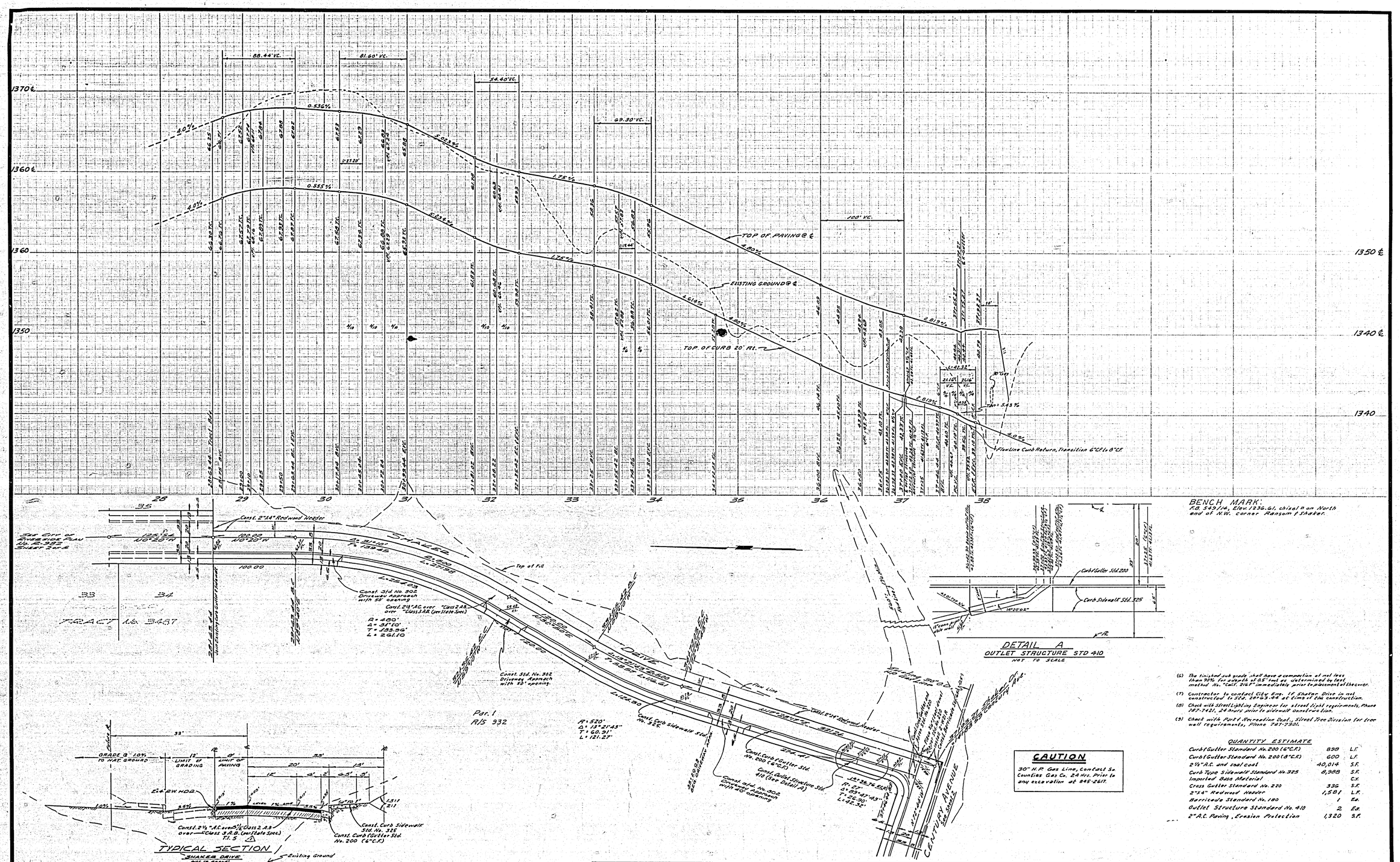

BENCH MARK:
F.B. 549/14, Elev. 1236.61, chisel □ on North end of N.W. corner Ransom & Shaker.

(6) The finished sub grade shall have a compaction of not less than 90% for a depth of 0.5' foot as determined by test method No. "Calif. 216F" immediately prior to placement of the cover.

(7) Contractor to contact City Eng. If Shaker Drive is not constructed to Sta. 28+63.44 at time of the construction.

(8) Check with Street Lighting Engineer for street light requirements, Phone 787-7421, 24 hours prior to sidewalk construction.

(9) Check with Park & Recreation Dept., Street Tree Division for tree wall requirements, Phone 787-7301.

CAUTION

30" H.P. Gas Line, Contact So. Counties Gas Co. 24 Hrs. Prior to any excavation at 845-2617.

QUANTITY ESTIMATE

Curb & Gutter Standard No. 200 (6" C.F.)	898	L.F.
Curb & Gutter Standard No. 200 (8" C.F.)	600	L.F.
2½" A.C. and seal coat	40,014	S.F.
Curb Type Sidewalk Standard No. 325	8,988	S.F.
Imported Base Material		C.Y.
Cross Gutter Standard No. 220	336	S.F.
2"X4" Redwood Header	1,581	L.F.
Barricade Standard No. 180	1	Ea.
Outlet Structure Standard No. 410	2	Ea.
2" A.C. Paving, Erosion Protection	1,320	S.F.

ALBERT A. WEBB ASSOCIATES
CIVIL ENGINEERS
RIVERSIDE, CALIFORNIA
APPROVED BY Emil N. Wolf DATE 8/31/65
R.E. No. 3876
W.O. 64-473 FOR: RIVERSIDE CITY SCHOOLS F.B.

MARK	REVISIONS	APPR.	DATE
1	Base Course Added		9-23-67

DESIGNED BY Del DRAWN BY [illegible] CHECKED BY [illegible]

CITY OF RIVERSIDE, CALIFORNIA
DEPARTMENT OF PUBLIC WORKS

APPROVED BY	BY	DATE
OFFICE ENGINEER	[illegible]	4-4
PARK DEPARTMENT		
TRAFFIC DIVISION	[illegible]	1-27
ASSISTANT CITY ENG.	[illegible]	4-5
	[illegible]	2-21

APPROVED BY [illegible]
DIRECTOR OF PUBLIC WORKS
DATE 4-5-66

STREET PLAN AND PROFILE
WEST SIDE
SHAKER DRIVE
from Tract 3487 to Century Avenue
C/R-R/S No. 932

PROJECT NO. R-1096
SHEET 1 OF 2
HORIZ. SCALE: 1" = 50' VERT. SCALE: 1" = 5'
FILE NO. 64-473-A

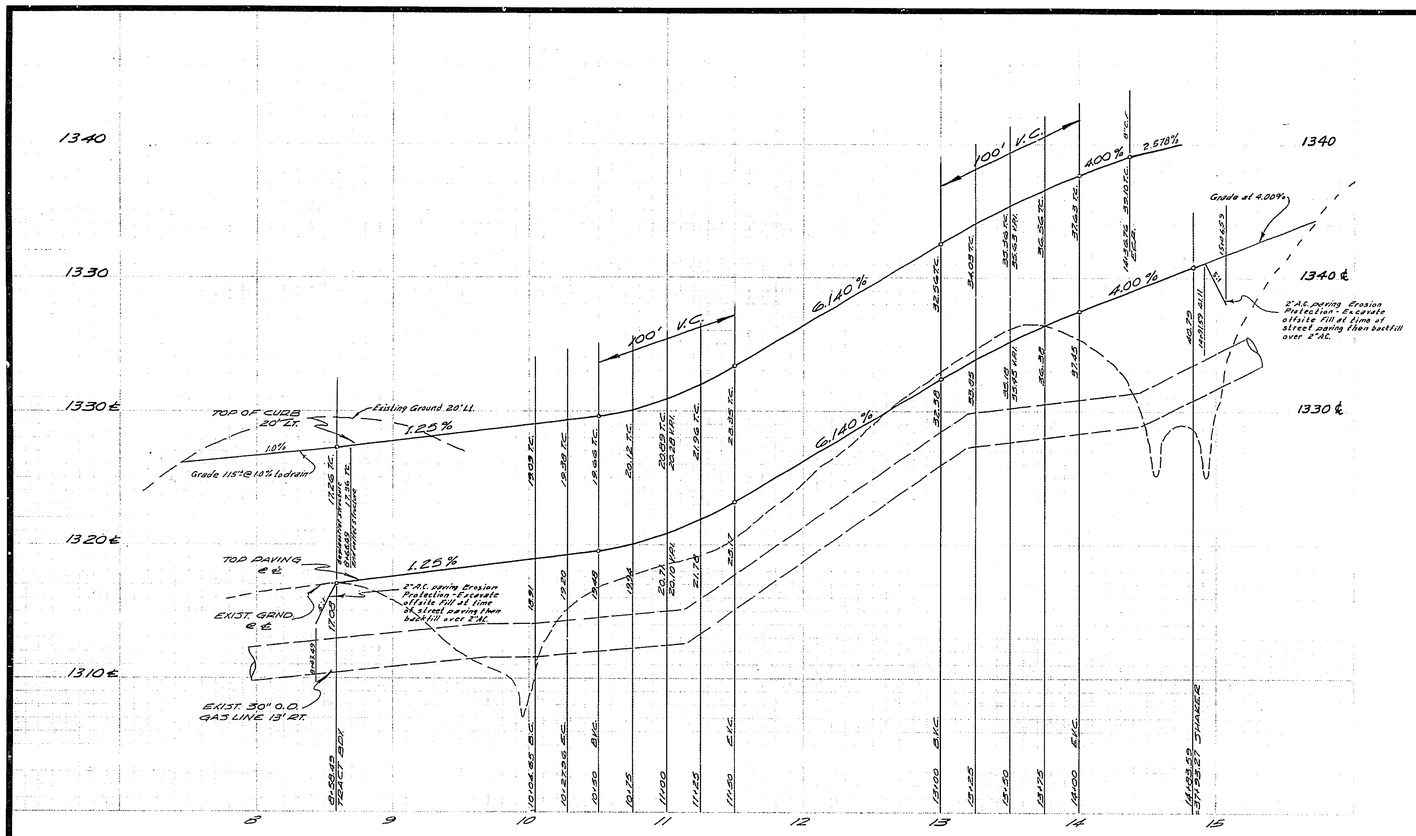

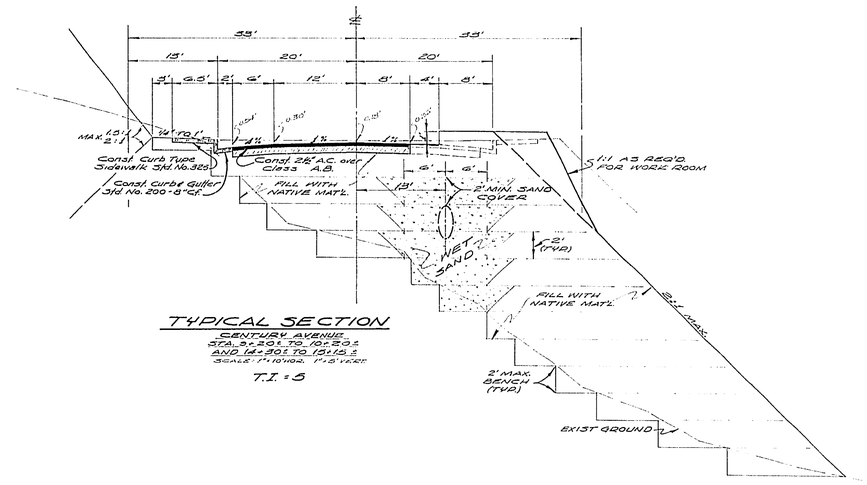

TYPICAL SECTION

CENTURY AVENUE
STA. 3+20± TO 10+20±
AND 14+30± TO 16+15±
SCALE: 1" = 10' HOR. 1" = 5' VERT.

T.I. = 5

BENCH MARK:
F.B. 549/18, Elev. 1236.61, chisel ▫ on North end of N.W. corner Ransom & Shaker.

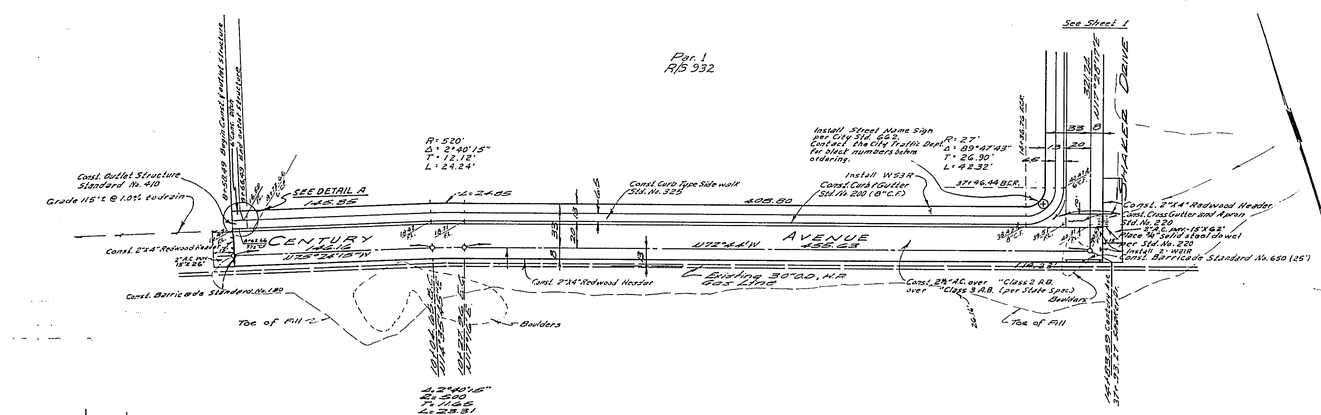

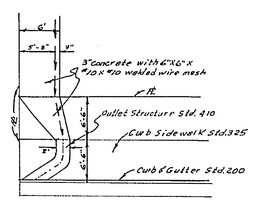

DETAIL A

(NOT TO SCALE)

NOTE
Call Bruce C. Baird at So. Counties Gas Co., 684-2617, 24 hours prior to working near 32" Gas line.

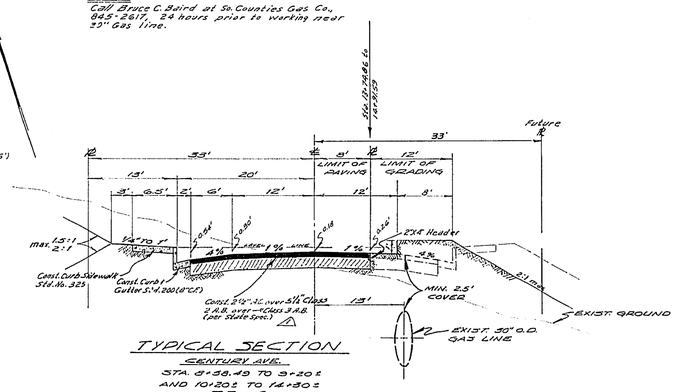

TYPICAL SECTION

CENTURY AVE.
STA. 0+38.49 TO 3+20±
AND 10+20± TO 14+30±
T.I. = 5

ALBERT A. WEBB ASSOCIATES CIVIL ENGINEERS RIVERSIDE, CALIFORNIA APPROVED BY Robert N. Webb DATE 8/31/65 R.E. No. 3076 W.O. 64-473 FOR: RIVERSIDE CITY SCHOOLS F.B.	MARK / REVISIONS / APPR. / DATE △1 Base Course Added & N.W. — 5-23-67 DESIGNED BY Bal DRAWN BY Bm CHECKED BY	CITY OF RIVERSIDE, CALIFORNIA DEPARTMENT OF PUBLIC WORKS APPROVED BY / BY / DATE OFFICE ENGINEER / 4-4 PARK DEPARTMENT TRAFFIC DIVISION / 1-62 ASSISTANT CITY ENG. / 4-5 2-31	APPROVED BY Ronald Cook DIRECTOR OF PUBLIC WORKS DATE 4-5-66	STREET PLAN AND PROFILE North Side CENTURY AVENUE Shaker Drive to 750' Westerly C/R · R/S No. 932 HORIZ. SCALE: 1" = 50' VERT. SCALE: 1" = 5'	PROJECT NO. R-1096 SHEET 2 OF 2 FILE NO. 64-473-A