

MADISON STREET --- PROFILE
Scale: Vert. 1" = 4' Horiz. 1" = 20'

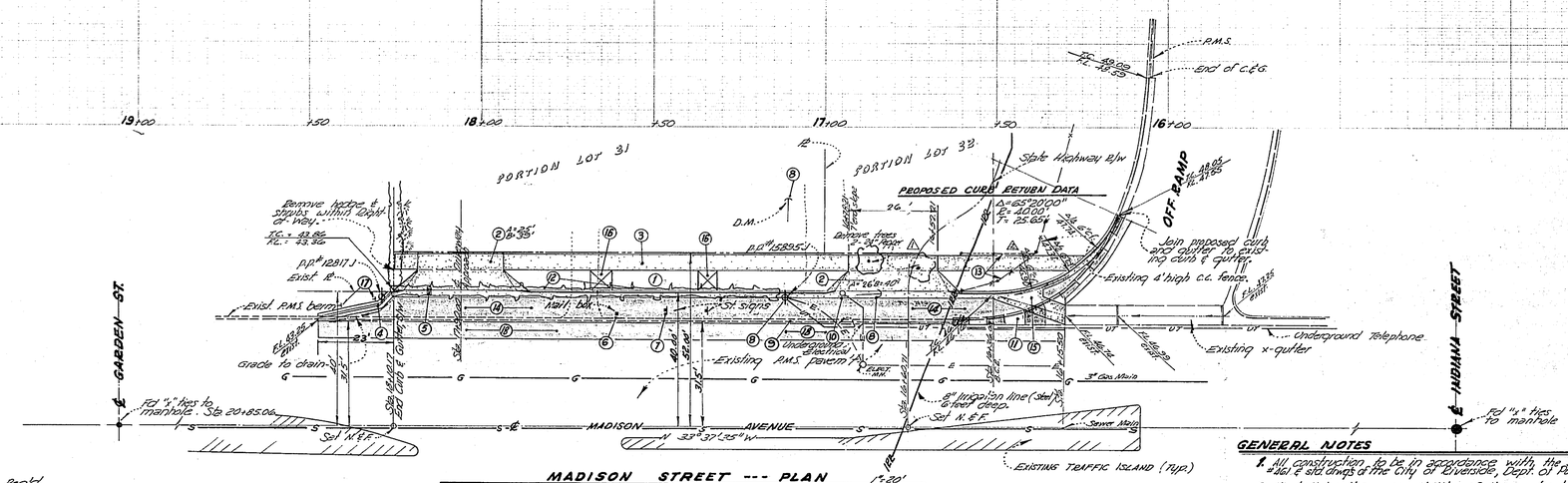

MADISON STREET --- PLAN
1" = 20'

CONSTRUCTION NOTES

1. Construct 6" curb and gutter per City of Riverside Standard Nº 200.
2. Construct 6" thick conc. driveway approach per City of Riverside Std. Nº 302.
3. Construct 5' wide conc. sidewalk per City of Riverside Std. Nº 350.
4. Construct 6" A.C. berm per detail on city of Riverside Std. Nº 250.
5. Relocate water meter, by others.
6. Remove mail box.
7. Relocate street signs to specifications of Traffic Department.
8. Relocate power pole & deadmen, by others.
9. Remove A.C. berm
10. Relocate Electrical Manhole vent, by others.
11. Remove existing conc. curb and gutter
12. Remove 5' high hedge
13. Relocate 4' chain-link fence as shown on this plan (dashed lines) and as directed by State Division of Highway Inspector. See state encroachment permit.
14. Place 2½" A.C. over 12" A.B. Cl 2 material.
15. Construct 6" thick conc. x-gutter per City of Riverside Std. No. 220.
16. Provide two 6x6 foot tree wells.
17. Install clearance markers W21.2 at 10' c-c per City of Riverside Std. Nº 665. 2 Req'd.
18. Place A.C. Overlay

NOTE: STATE DIVISION OF HIGHWAY REQUIREMENTS PER ENCROACHMENT PERMIT Nº 0655-76-0876 SHALL APPLY TO CONSTRUCTION WITHIN THE CONNECTION ON OFF-RAMP TO STA. 16+60.71. CONTRACTOR TO NOTIFY STATE HIGHWAY DEPT. AT 70 98-611 IN SAN BERNARDINO 24 HOURS PRIOR TO CONSTRUCTION.
EXPIRATION DATE IS MARCH 17, 1966.

CONTRACTOR TO NOTIFY TELEPHONE CO. 24 hrs. prior to any grading or construction. Call 684-0071

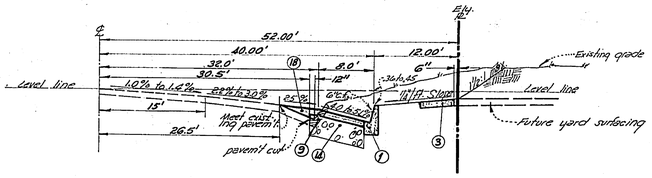

MADISON STREET --- TYPICAL SECTION
Scale: Vert. 1" = 2' Horiz. 1" = 10'
T.I. 70

GENERAL NOTES

1. All construction to be in accordance with the std. specifications & plan & std. details of the City of Riverside, Dept. of Public Works.
2. It shall be the responsibility of the contractor to clear the right-of-way in accordance with the provisions of law as it affects each utility including irrigation lines and appurtenances and at no cost to the City.
3. Prime coat, seal coat and paint binder are required.
4. Contractor to contact Parks and Recreation Dept. "Street Tree Division" at 787-7201 and "Street Light Engineer" at 787-7241 in Riverside prior to sidewalk construction.
5. Trim edge of existing pavement where new paving joins existing pavement to a "clean straight line. Construct match-up paving as shown and overlay paving as directed in the field to produce a smooth crown section. Estimated overlay to be 2 tons.
6. Grading will require a permit under Ordinance 3093 for a cut or fill exceeding 100 cu. yds. or a fill over 1 foot in depth.
7. The finish sub-grade shall have a compaction not less than 90% for a depth of 6" feet as determined by test method No. "Calif. Bluin 216-F" immediately prior to placement of cover.
8. For relocation of any City domestic or irrigation water facilities or electric power utility facility to be done by City forces contact A. P. Eastman Water Commercial Engineer at 787-7241. Schedule about 2 weeks to process a work order before relocation work begins.

A.L. NIELSON
A.L. NIELSON
R.P.R.
65-03-06
As Shown
Sept. 9 '65
2613

B Spike in lead on N. end of E. head-wall of Eric Water Co. Canal, 50 Sq. of Indiana & Madison M
Elev. 854.04

MARK	REVISIONS	APPR.	DATE
2	Revised c.c. fence relocation		
1	Revised driveway dimensions		

PUBLIC UTILITY DEPARTMENT
Appr. By:
General Superintendent & Chief Engineer – Electrical

DESIGNED BY ____ DRAWN BY ____ CHECKED BY ____

CITY OF RIVERSIDE, CALIFORNIA
DEPARTMENT OF PUBLIC WORKS

APPROVED BY	BY	DATE
OFFICE ENGINEER		11-17
PARK DEPARTMENT	—	—
TRAFFIC DIVISION		11-18
ASSISTANT CITY ENG.		11-17
		11-15

APPROVED BY
DIRECTOR OF PUBLIC WORKS
DATE 11-18-65

MADISON STREET
EAST SIDE
CURB, GUTTER, & SIDEWALK IMPROVEMENTS FROM
RIVERSIDE FREEWAY TO 150' NORTHERLY
R-25-656

HORIZ. SCALE: 1" = As Shown VERT. SCALE: 1" =

PROJECT NO. R-1106
SHEET 1 OF 1
FILE NO.

P.4.344