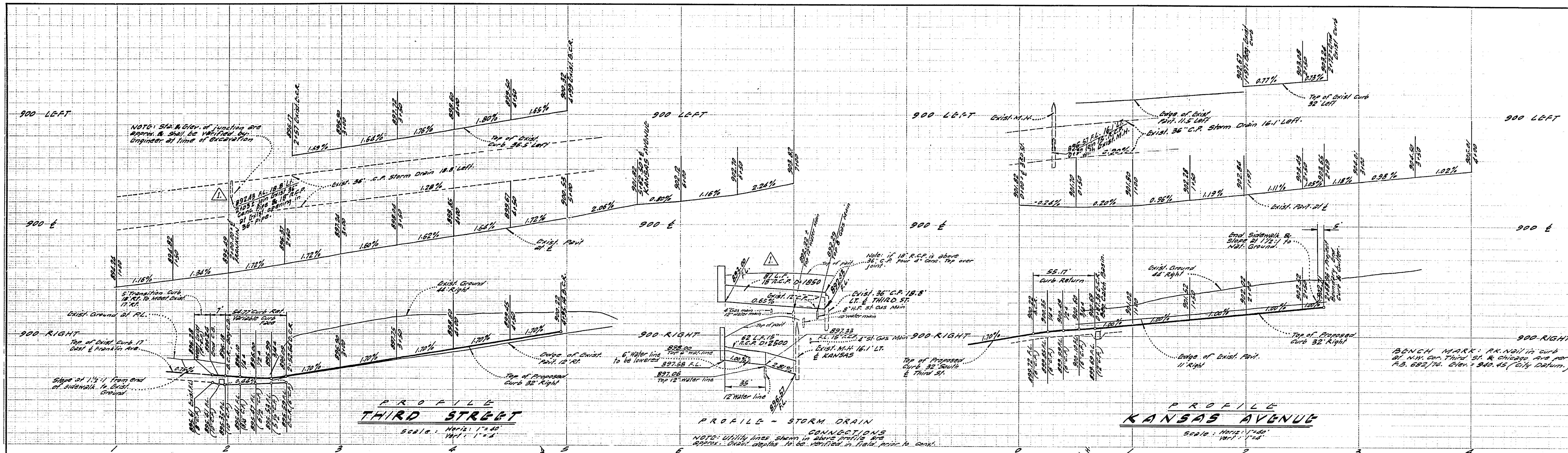

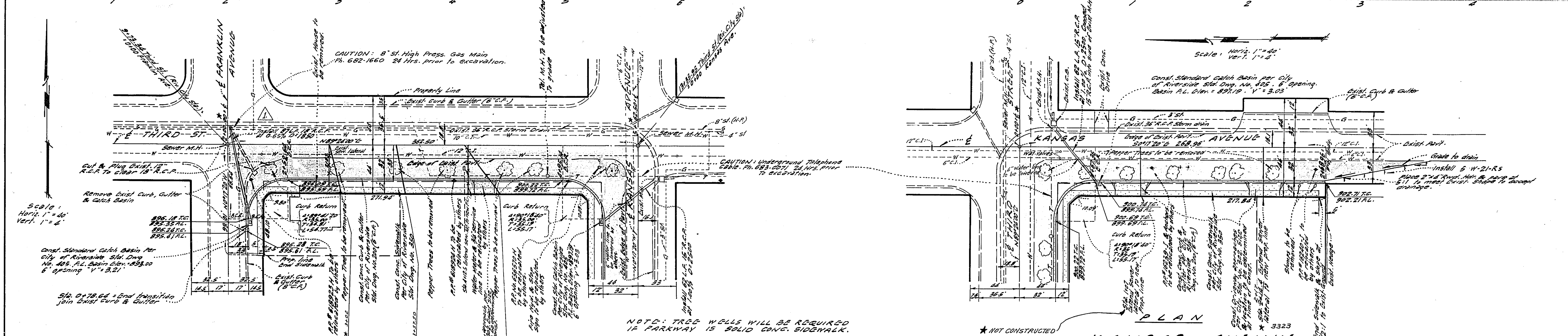

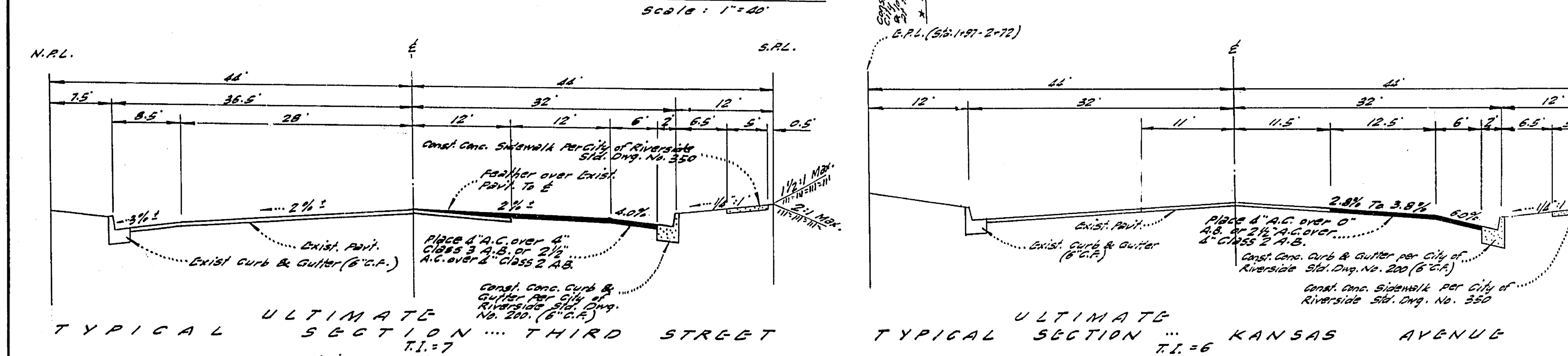

GENERAL NOTES –

1. Bench Mark: P.K. Nail in curb at N.W. Cor. Third St. & Chicago Ave. per F.B. 682/74. Elev. = 940.45 (City Datum).
2. All work shall be done in accordance with these plans, Standard Specifications No. 461, and the Standard Drawings of the City of Riverside, Dept. of Public Works.
3. It shall be the responsibility of the contractor to clear the Right of Way in accordance with the provisions of the law, as it affects each utility, including irrigation lines and appurtenances, and at no cost to the City of Riverside.
4. Prime coat, Paint Binder, and seal coat are required.
5. Contact Street Light Engineer at 787-7429 and Tree Superintendent prior to Sidewalk construction.
6. Grading will require a permit under Ordinance No. 3093 for a cut or fill exceeding 100 cu.yds., or a fill over 1 foot in depth.
7. Trim edge of Exist. pavt., where new paving joins Exist. pavt., to a clean straight line. Construct match-up paving as shown, and overlay paving as directed in the field to produce a smooth crown section.
8. For relocation of any City domestic or irrigation water facility, or Electric Power utility facility to be done by City forces, contact L.P. Eastman, Water Commercial Engineer, at 787-7441. Schedule work about 2 weeks to process a work order, before relocation work begins.
9. The amount of asphalt overlay on Exist. pavt. has been estimated by the Engineer to be approximately 29.2 Tons.
10. The finished subgrade shall have a compaction of not less than 90% for a depth of 0.5 feet as determined by test method No. "Calif. 216" immediately prior to the placement of the cover.

SEWER LATERALS ★ AS BUILT 7-12-66 gmov HB

S.R. 253 R=68

GARNER, TEE, TRACADAS & TROY
CIVIL ENGINEERING – LAND SURVEYING
357 WEST SECOND STREET
SAN BERNARDINO, CALIFORNIA

Frank Tracadas — FRANK TRACADAS R.C.E. NO. 11447 — 1-4-66 DATE

REVISIONS		
MARK	DATE	DESCRIPTION
⚠1	2-21-66	Raised 18" R.C.P. at 3rd & Franklin ... Hans ... GRJ

CITY OF RIVERSIDE, CALIFORNIA
DEPARTMENT OF PUBLIC WORKS

PLAN & PROFILE

KANSAS AVE. FROM THIRD ST. 269 FEET SOUTHERLY
THIRD ST. FROM FRANKLIN AVE. TO KANSAS AVE.

R-29-656 & R.S. 947

DESIGNED BY	SUBMITTED BY William D. Gardner	APPROVED BY	PROJECT NO. SS 297
DRAWN BY	PARK DEPT. 1-25-66 RB TRAFFIC DIV. JKB 1-24-66	DIRECTOR OF PUBLIC WORKS	R-1119
CHECKED BY Hans	RECOMMENDED BY	DATE Jan 27, 1966	SHEET 1 OF 1