

PROFILE

HORIZ. SCALE 1" = 40'
VERT. SCALE 1" = 2'

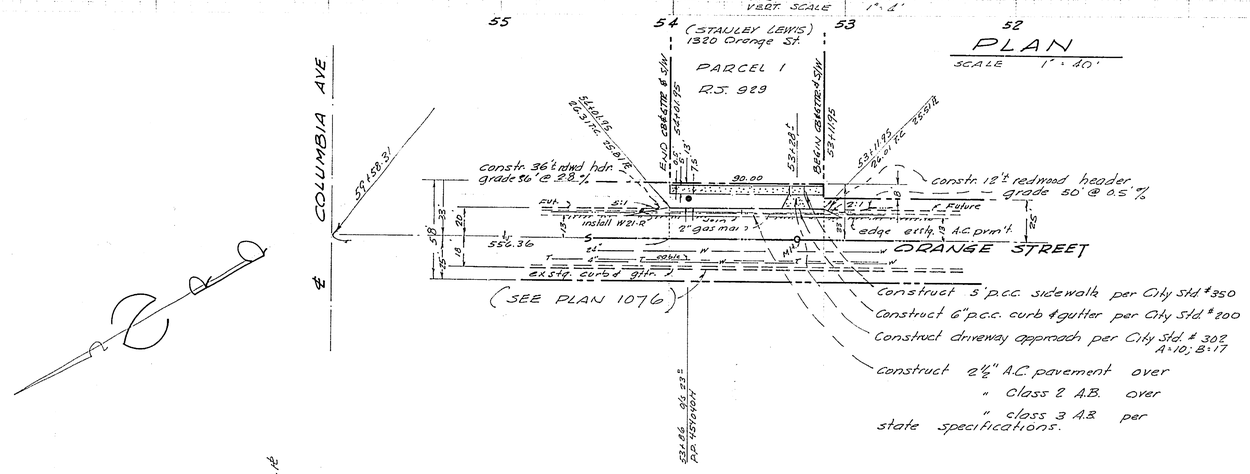

PLAN

SCALE 1" = 40'

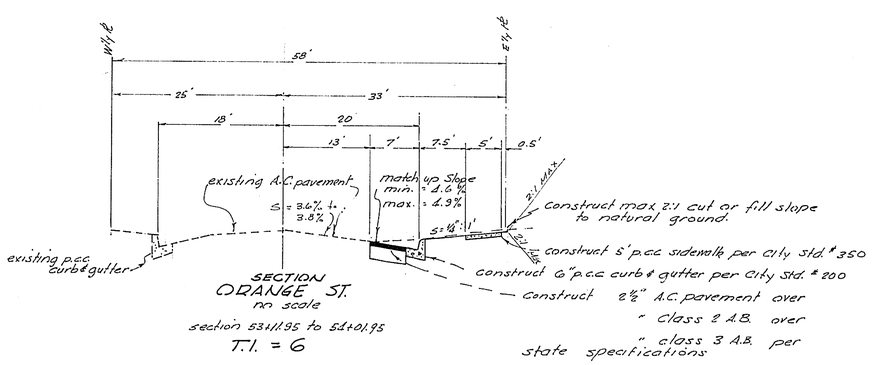

SECTION
ORANGE ST.
no scale
section 53+11.95 to 54+01.95
T.I. = 6

GENERAL NOTES

1. All construction shall be in accordance with standards and specifications No. 461 of the City of Riverside, Department of Public Works.
2. Trim edge of existing pavement to clean straight line. Construct match-up paving and overlay existing paving as directed to produce smooth crown section.
3. It shall be the responsibility of the contractor to clear the right of way in accordance with the provisions of law as it effects each utility, including irrigation lines and appurtenances and at no cost to the City.
4. Prime coat, Paint Binder & Seal Coat are required.
5. Grading will require a permit under Ordinance 3093 for a cut or fill exceeding 100 cubic yards or a fill over one foot in depth.
6. The developer will arrange for a test of the subgrade level by a soils engineer. Depth and type of cover shall be determined by the soils engineer and submitted to the City of Riverside for approval.
7. The finish subgrade shall have a compaction of not less than 90% for a depth of 0.5 feet as determined by Test No. "California 216" immediately prior to placement of cover.
8. B.M. "X" on top of Fire Hydrant @ S.E. Corner Orange & Columbia U.S.G.S. EL. 830.88
9. For precise location of 2" gas main call 682-1660
10. For precise location of Telephone cable call 684-0071

MARK	REVISIONS	APPR.	DATE

DESIGNED BY RLT DRAWN BY RLT CHECKED BY

CITY OF RIVERSIDE, CALIFORNIA
DEPARTMENT OF PUBLIC WORKS

APPROVED BY	BY	DATE
OFFICE ENGINEER		1-7
PARK DEPARTMENT		
TRAFFIC DIVISION		1-6-66
ASSISTANT CITY ENG.		

APPROVED BY
DIRECTOR OF PUBLIC WORKS
DATE 1-7-66

1320 ORANGE STREET

PLAN & PROFILE
EAST CURB - ORANGE STREET
556' SOUTHERLY OF COLUMBIA AVE

Approved by: Robert L. Taylor RCE 10470 12/8/65

HORIZ. SCALE: 1" = 40' VERT. SCALE: 1" = 2'

PROJECT NO. R-1123
SHEET 1 OF 1
FILE NO.