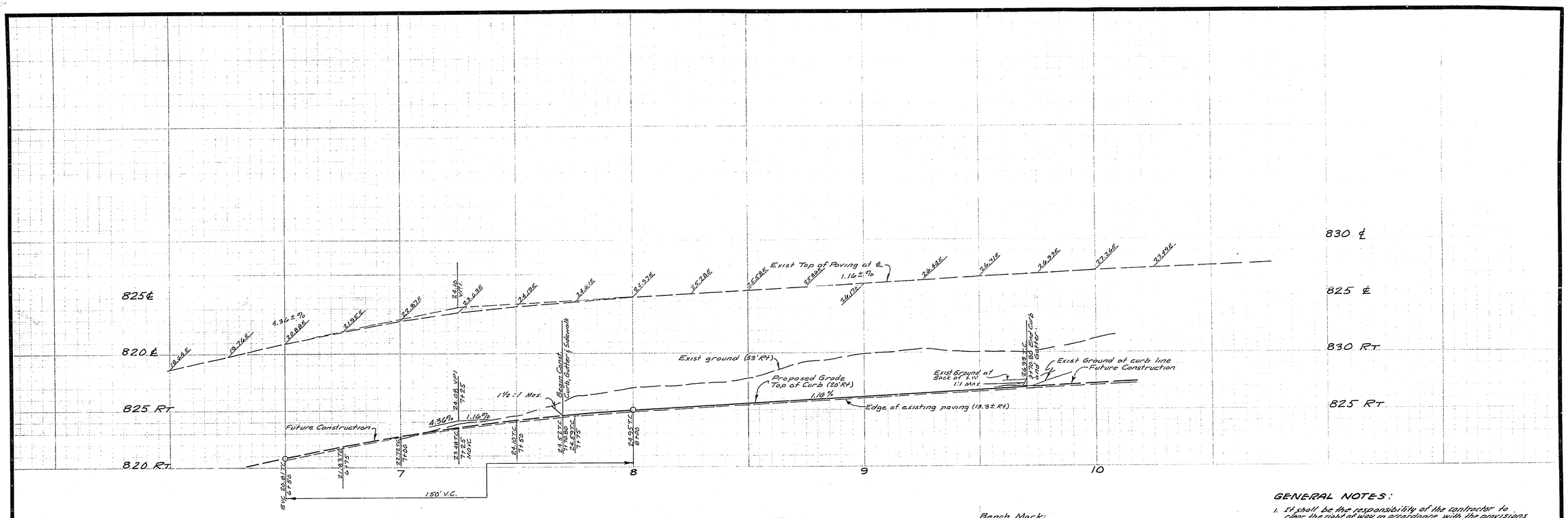

Bench Mark:
Pk nail in NW curb return at Arlington and Stover-City FB 704/37 - Elev 800.32

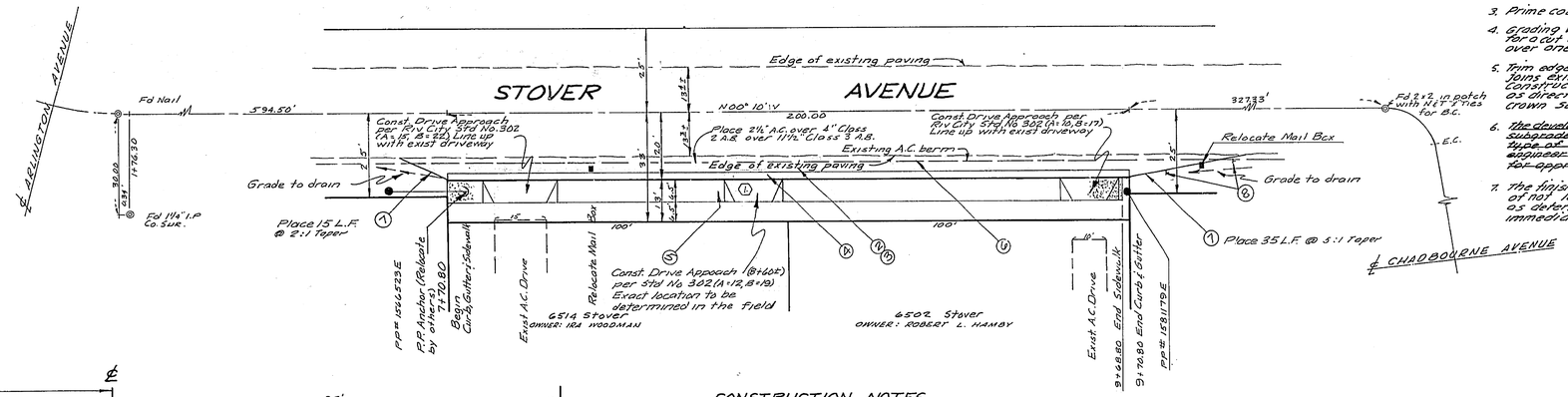

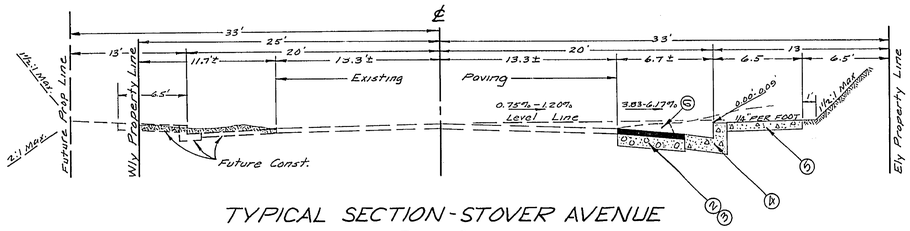

TYPICAL SECTION - STOVER AVENUE
T.I. = 6
NO SCALE

GENERAL NOTES:

1. It shall be the responsibility of the contractor to clear the right of way in accordance with the provisions of law as it affects each utility including irrigation lines and appurtenances and at no cost to the City.
2. Construction shall be in accordance with the City of Riverside, Department of Public Works, Specifications No. 461 and Standard Drawings.
3. Prime coat, seal coat, and paint binder are required.
4. Grading will require a permit under Ordinance 3093 for a cut or a fill exceeding 100 cubic yards, or a fill over one foot in depth.
5. Trim edge of existing pavement, where new paving joins existing pavement to a clean straight line. Construct match-up paving as shown and overlay as directed in the field to produce a smooth crown section.
6. ~~The developer shall arrange for a test of the soil at the subgrade level by a soils engineer. Depth and type of cover shall be determined by the soils engineer and submitted to the City of Riverside for approval.~~
7. The finished subgrade shall have a compaction of not less than 90% for a depth of 0.5 foot as determined by test method No. "California 216 F" immediately prior to placement of the cover.

CONSTRUCTION NOTES

(2)(3) Place 2½" A.C. over 4" Class 2 A.B over 11½" Class 3 A.B
(4) Construct Conc. Curb and Gutter per City of Riv. Std. No. 200 - 6" C.F.
(5) Construct Curb Sidewalk per City of Riv. Std. No. 325
(6) Remove existing A.C. Berm
(7) Place 2" x 4" Redwood Header
(8) Place 2 W-21-R (20' c-c)

S.R. # _____ R = 10

CRAWLEY, HAWKINS & HIEBER
ENGINEERS & SURVEYORS
RIVERSIDE, CALIFORNIA
APPROVED George H. Hieber FIELD BK. 84 DATE 12-10-65
RE. NO. 14407
J.O. 476

MARK	REVISIONS	APPR.	DATE
(1)	Add Drive Approach (8+60±)		

DESIGNED BY [illegible] DRAWN BY [illegible] CHECKED BY [illegible]

CITY OF RIVERSIDE, CALIFORNIA
DEPARTMENT OF PUBLIC WORKS

APPROVED BY	BY	DATE
OFFICE ENGINEER	[illegible]	1-19
PARK DEPARTMENT		
TRAFFIC DIVISION	[illegible]	1-14
ASSISTANT CITY ENG.	[illegible]	1-19
	[illegible]	1-17

APPROVED BY [signature]
DIRECTOR OF PUBLIC WORKS
DATE 1-19-66

STREET PLAN & PROFILE
STOVER AVENUE
770'- 970' NLY OF ARLINGTON
OWNER: IRA WOODMAN 6514 STOVER
OWNER: ROBERT L. HAMBY 6502 STOVER
Building Permit
HORIZ. SCALE: 1" - 20' VERT. SCALE: 1" - 4

PROJECT NO. R-1124
SHEET 1 OF 1
FILE NO.