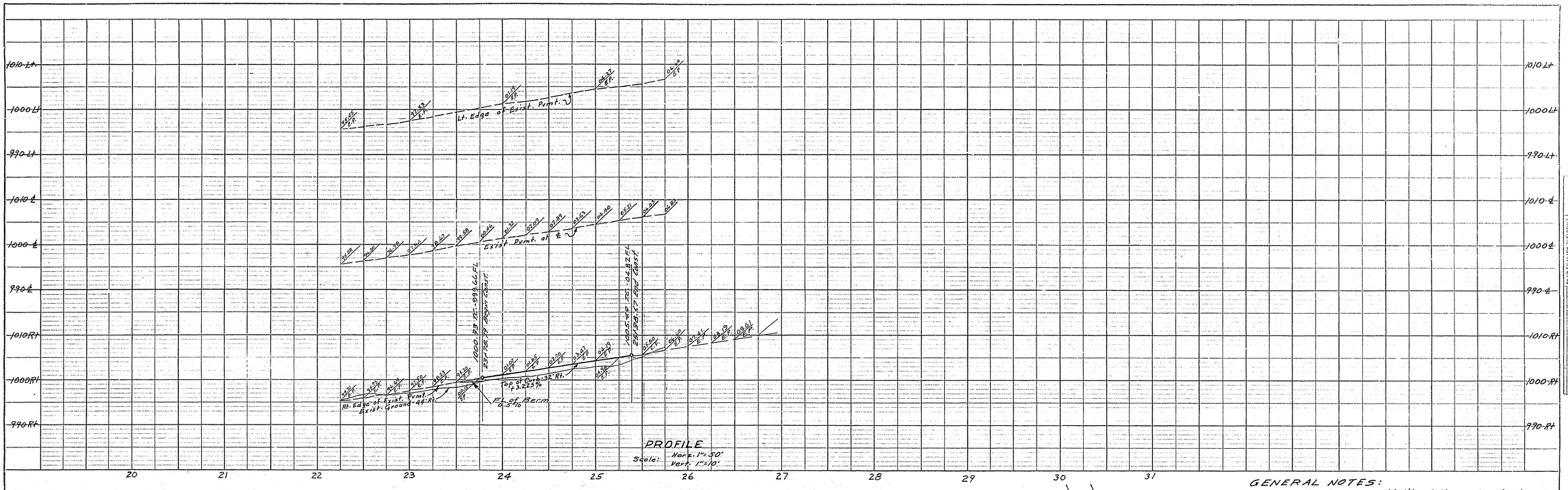

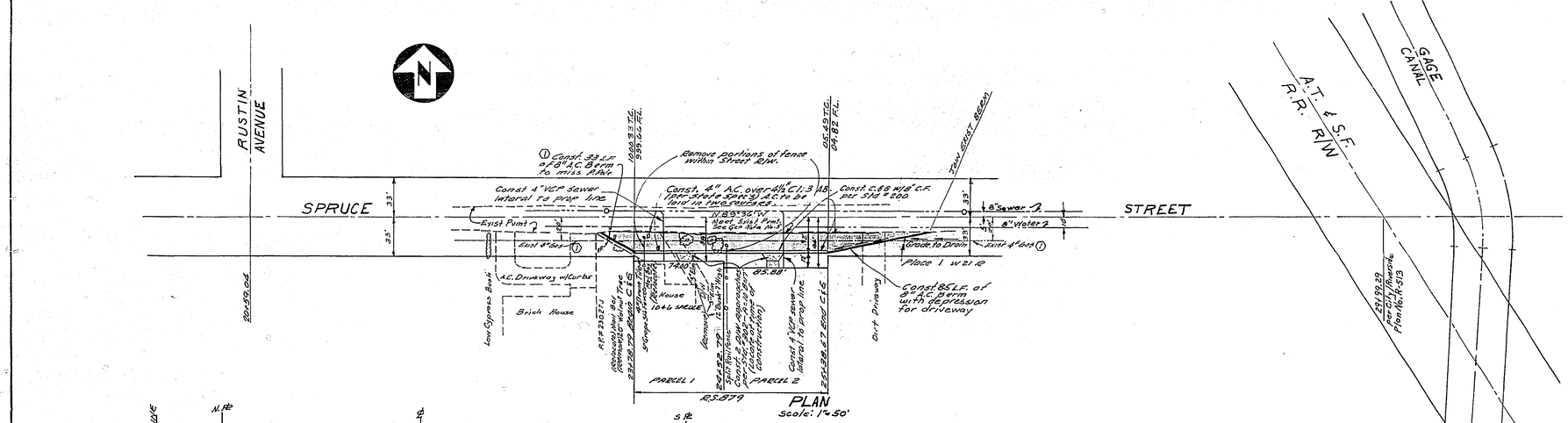

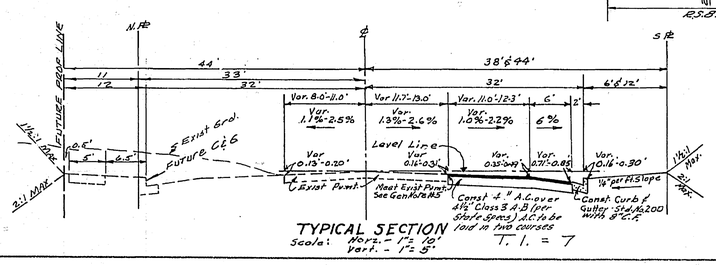

GENERAL NOTES:

1. It shall be the responsibility of the contractor to clear the right of way in accordance with the provisions of law as it affects each utility including irrigation lines and appurtenances and at no cost to the city.
2. Construction shall be in accordance with the city of Riverside Department of Public Works, Specifications No. 461 and Standard Drawings.
3. Prime coat, seal coat and paint binder are required.
4. Grading will require a permit under Ordinance 3093 for a cut or a fill exceeding 100 cubic yards, or a fill over one foot in depth.
5. Trim edge of existing pavement, where new paving joins existing pavement, to a clean straight line. Construct match-up paving as shown and overlay as directed in the field to produce a smooth crown section.
6. For relocation of any City domestic or irrigation water facility, or Electric Power Utility facility to be done by city forces, contact L.P. Eastman, Water Commercial Engineer at 787-7441. Schedule about 2 weeks to process a work order, before relocation work begins.
7. The finished subgrade shall have a compaction of not less than 90% for a depth of 0.5 foot as determined by test method No. "California 216" immediately prior to placement of the cover.

B.M. Chis. "□" in wingwell of W'ly headwall, S.W. corner of Spruce St. & Iowa Ave. per Plan 5-228. Elev. 961.09

T.B.M. Chis "+" on 10" standpipe, 23.7± St. to 23+62.7 of Spruce St. Elev. 1000.29

B.M. P.K. Nail in top of Culvert N.W. S.E. Corner of Iowa and Spruce FB 682/78 - Elev. - 962.98

① Add gas line - Berm N. End to this P.P.			
MARK	REVISIONS	APPR.	DATE

DESIGNED BY LCM DRAWN BY LCM CHECKED BY

CRAWLEY, HAWKINS & HIEBER
ENGINEERS & SURVEYORS
RIVERSIDE, CALIFORNIA

APPROVED Leroy A. Hieber Field Bk. 70/24
R.E. 19407 Date 12-14-65

J.O. 310

CITY OF RIVERSIDE, CALIFORNIA
DEPARTMENT OF PUBLIC WORKS

APPROVED BY	BY	DATE
OFFICE ENGINEER	WJH	4-25
BUR. DEPARTMENT	RD	4-27
TRAFFIC DIVISION	DKO	2-23
ASSISTANT CITY ENG.	WJH	4-25
	Hans	4-1

APPROVED BY
DIRECTOR OF PUBLIC WORKS
DATE 4-25-66

STREET PLAN & PROFILE
R.S. 879
HOUSE NO. - 1040
SPRUCE STREET
SOUTH SIDE OF SPRUCE STREET
320' TO 420'± EAST OF RUSTIN AVE.

HORIZ. SCALE: 1"=50' VERT. SCALE: 1"=10'

PROJECT NO. R-1131

SHEET 1 OF 1

FILE NO. 4088

PLAN		
NOTE WORK NO.	SUBMITTED: PLOTTED: ALIGNMENT CHECKED: RT. OF WAY CHECKED:	BY
		DATE

PROFILE		
VOTE BOOK NO.	SUBMITTED: PLOTTED: CROSS CHECKED:	BY
		DATE

PLATE 1 PLAN - PROFILE B.F.R. STANDARD
FOSTER PRINTING CO. CHICAGO - NEW YORK

No. 4 U.S.S. Gr. Imperial Drafting Cloth

4088