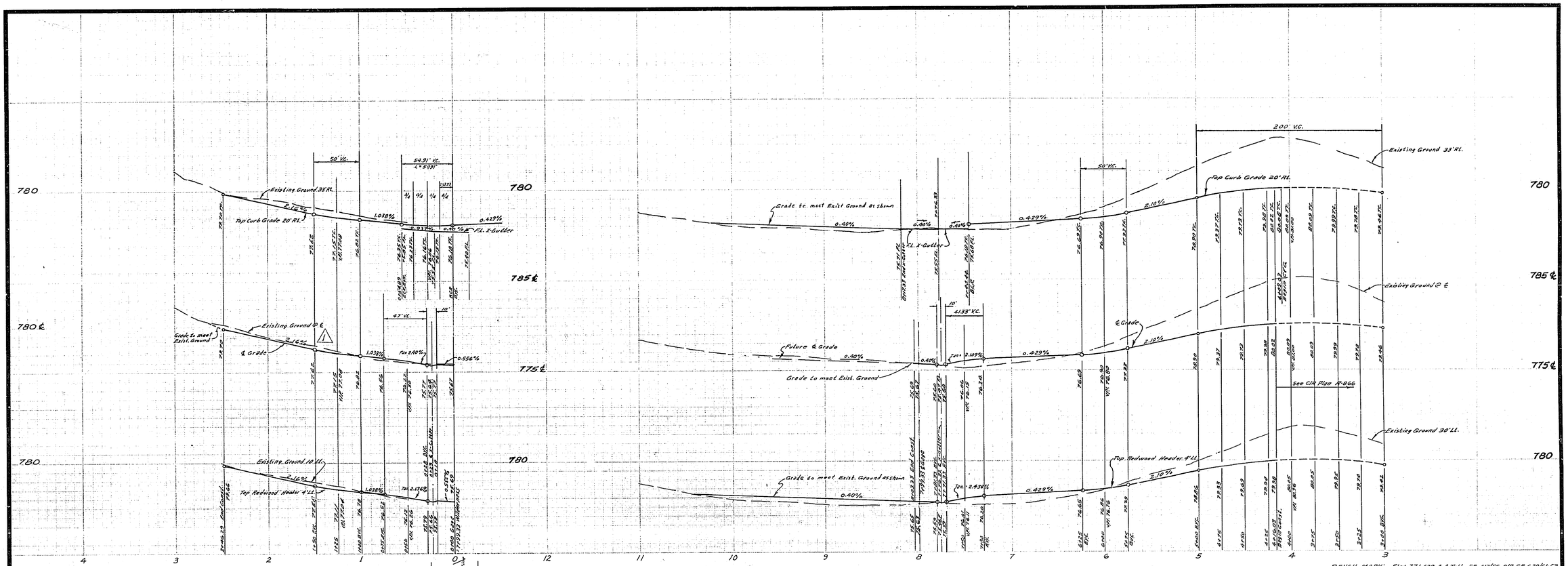

BENCH MARK: Elev. 771.638, A.A. Webb F.B. 417/55, C/R F.B. 630/61-63
Nail in P.P. #12663J North side of Jurupa 300' W. of Wilderness.

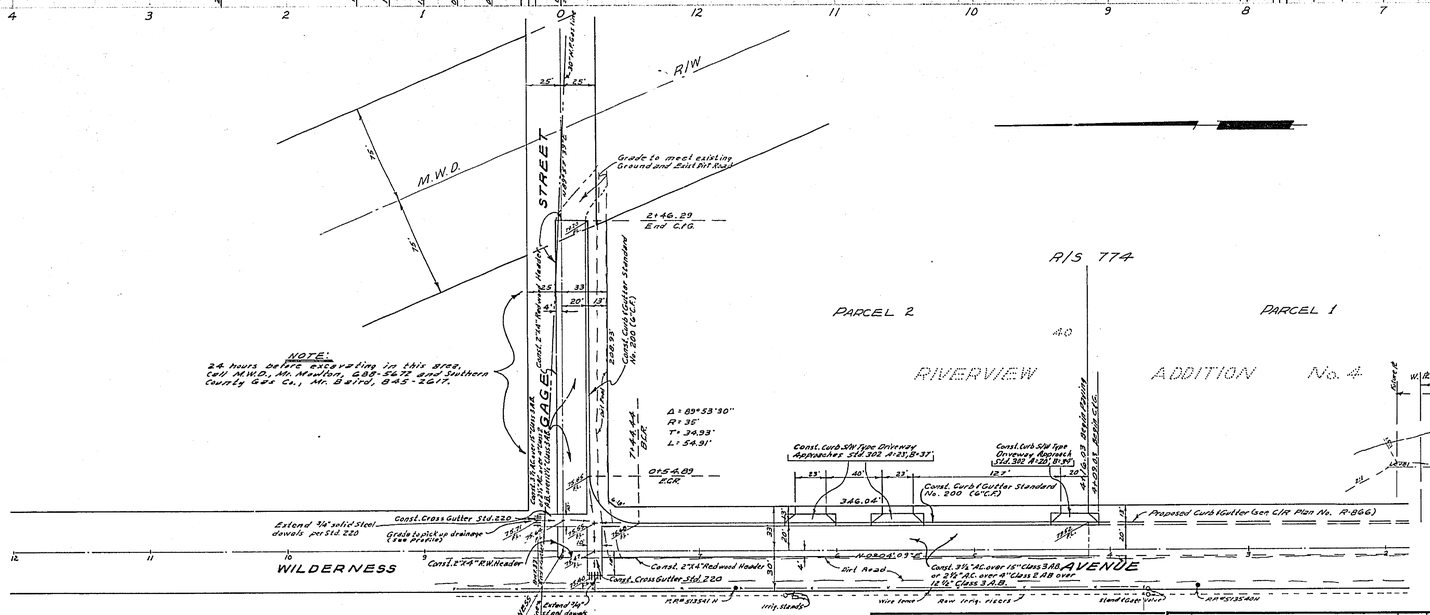

NOTE:
24 hours before excavating in this area, call M.W.D., Mr. Moulton, 688-5672 and Southern County Gas Co., Mr. Baird, 845-2617.

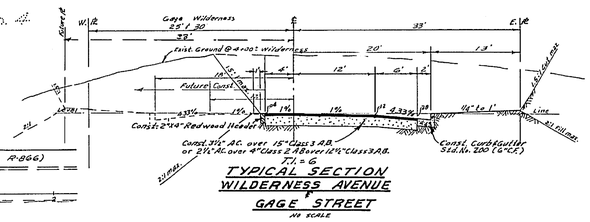

TYPICAL SECTION
WILDERNESS AVENUE
GAGE STREET
NO SCALE

QUANTITY ESTIMATE

Curb & Gutter Standard No. 200 (6" C.F.)	474 L.F.
3½" A.C. & Seal coat	13,059 S.F.
Imported Base Material (used 15" Class 3 A.B.)	605 C.Y.
2"x4" Redwood Header	638 L.F.
Cross Gutter Standard No. 220	1014 S.F.
Curb S/W Type Driveway Approach Standard No. 302	218 S.F.

(6) The finish sub grade shall have a compaction of not less than 90% for a depth of 0.5 foot as determined by test method No. "Calif. 216F" immediately prior to placement of the cover.

NOTICE TO CONTRACTOR

The existence and location of any underground utility pipes or structures shown on these plans are obtained by a search of the available records. To the best of our knowledge, there are no existing utilities except as shown on these plans.

The contractor is required to take due proceeding to protect the utility lines shown on these plans, or not shown on these plans.

ALBERT A. WEBB ASSOCIATES
CIVIL ENGINEERS
RIVERSIDE, CALIFORNIA
APPROVED BY Ernest N. Webb DATE 1/28/66
R.E. No. 9876
W.O. 65-377 FOR: Marcus W. Meairs Co. F.B. 417

MARK	REVISIONS	APPR.	DATE
1	Revised grades, Gage St. 1+35 to 2+40		5-10-66

DESIGNED BY BEL DRAWN BY BEL CHECKED BY

CITY OF RIVERSIDE, CALIFORNIA
DEPARTMENT OF PUBLIC WORKS

APPROVED BY	BY	DATE
OFFICE ENGINEER	BEL	4-20
PARK DEPARTMENT	—	—
TRAFFIC DIVISION	JKD	2-18
ASSISTANT CITY ENG.		4-20
		4-1

APPROVED BY
DIRECTOR OF PUBLIC WORKS
DATE 4-20-66

STREET PLAN & PROFILE
WILDERNESS AVENUE
AND
GAGE STREET
PARCEL 2
R/S 774

HORIZ. SCALE: 1" = 50' VERT. SCALE: 1" = 5'

PROJECT NO. R-1144
SHEET 1 OF 1
FILE NO. 65-377-A