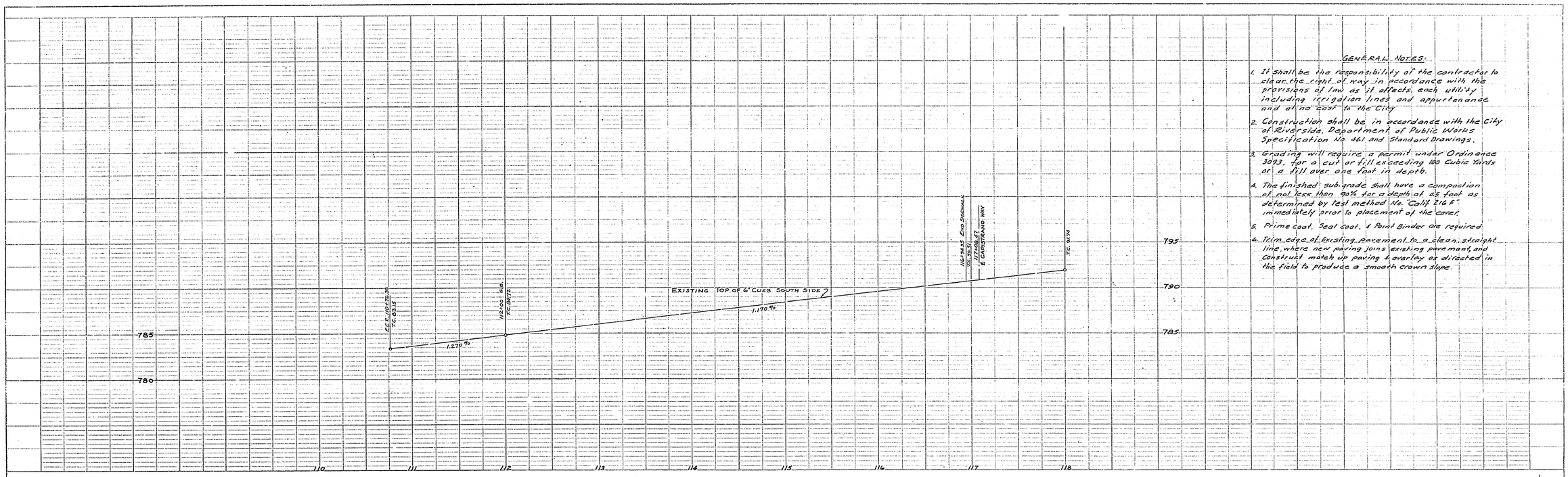

GENERAL NOTES:

1. It shall be the responsibility of the contractor to clear the right of way in accordance with the provisions of law as it affects each utility including irrigation lines and appurtenance and at no cost to the City.
2. Construction shall be in accordance with the City of Riverside, Department of Public Works Specification No. 461 and Standard Drawings.
3. Grading will require a permit under Ordinance 3093, for a cut or fill exceeding 100 Cubic Yards or a fill over one foot in depth.
4. The finished sub-grade shall have a compaction of not less than 90% for a depth of 6" feet as determined by test method No. "Calif 216 E" immediately prior to placement of the cover.
5. Prime coat, Seal coat, & Paint Binder are required.
6. Trim edge of existing pavement to a clean, straight line where new paving joins existing pavement, and construct match up paving & overlay as directed in the field to produce a smooth crown slope.

QUANTITIES ESTIMATE

Std #200 Curb & Gutter (6" C.F.)	81 L.F.
Std. #461 Barricade	2 ea.
Std. #410 Inlet Structure San Mateo Concrete	1 ea.
	3.0 Cu. yds
3½"x3½"x½" gal. Stl. Angle Plate 4' long	1 ea
7' long	1 ea
Std #410 Outlet Structure Willow Ave. Concrete	1 ea.
	1.0 cu. yds.
3½"x3½"x½" gal. Stl. Angle Plate 4' long	1 ea.
7' long	1 ea.
Reinforcing Bars (both structures)	309 lbs.
5' P.C.C. Sidewalk	9 cu. yds.

PLAN
Scale 1" = 50'

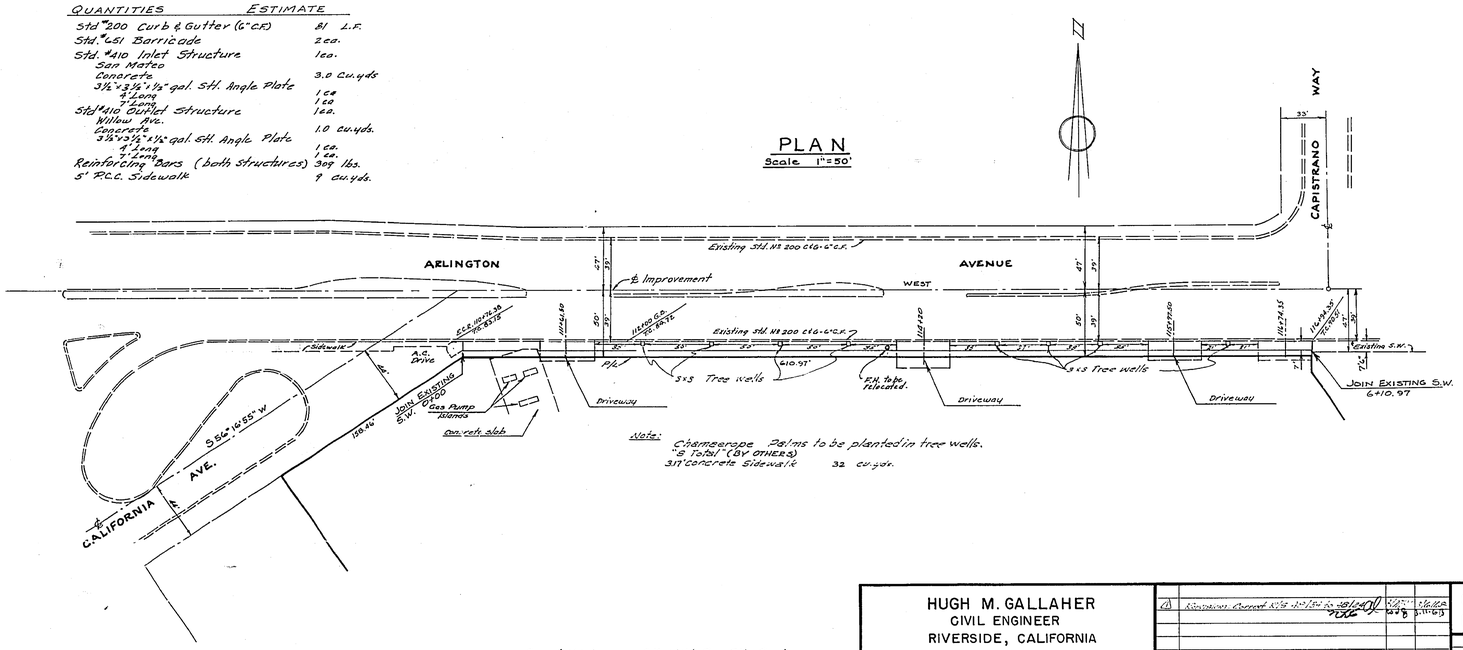

Note: Chamaerope Palms to be planted in tree wells.
"S Total" (BY OTHERS)
311 Concrete Sidewalk 32 cu. yds.

Bench Mark: P.K. Nail Top S'ly Curb Arlington Ave. 250± W'ly of S'Streeter Ave. Elev. 795.665' F.B. G 35/6

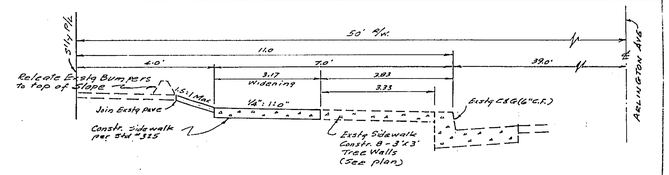

TYPICAL SECTION
South Side of Arlington Ave
No Scale.

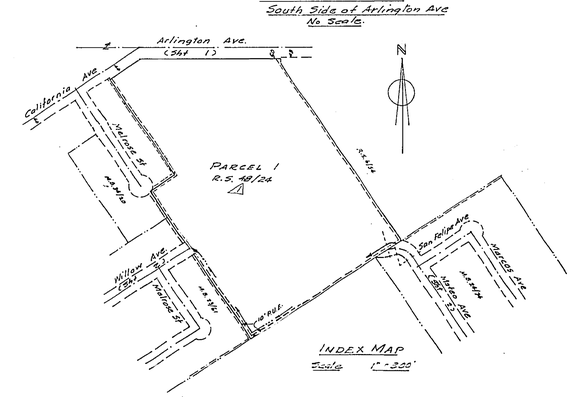

INDEX MAP
Scale 1" = 300'

HUGH M. GALLAHER
CIVIL ENGINEER
RIVERSIDE, CALIFORNIA
Approved by Hugh M. Gallaher Date 2/10/66
R.C.E. No. 7304
W.O. E-1096 F.B. G-14

MARK	REVISIONS	APPR.	DATE
1	Revisions Current Site 4-7-66 per R.S. 48/24		4-7-66

DESIGNED BY ____ DRAWN BY ____ CHECKED BY ____

CITY OF RIVERSIDE, CALIFORNIA
DEPARTMENT OF PUBLIC WORKS

APPROVED BY	BY	DATE
OFFICE ENGINEER		4-7
PARK DEPARTMENT		3-22-66
TRAFFIC DIVISION		3-23
ASSISTANT CITY ENG.		4-7

APPROVED BY ____
DIRECTOR OF PUBLIC WORKS
DATE 4-7-66

IMPROVEMENT PLAN
ARLINGTON AVE. SOUTH SIDE
CAPISTRANO WAY TO 650'± W'LY
1 FOR R/S 48/24 (B03)

HORIZ. SCALE 1" = 50' VERT. SCALE: 1" = 5'

PROJECT NO. R-1148
SHEET 1 OF 2

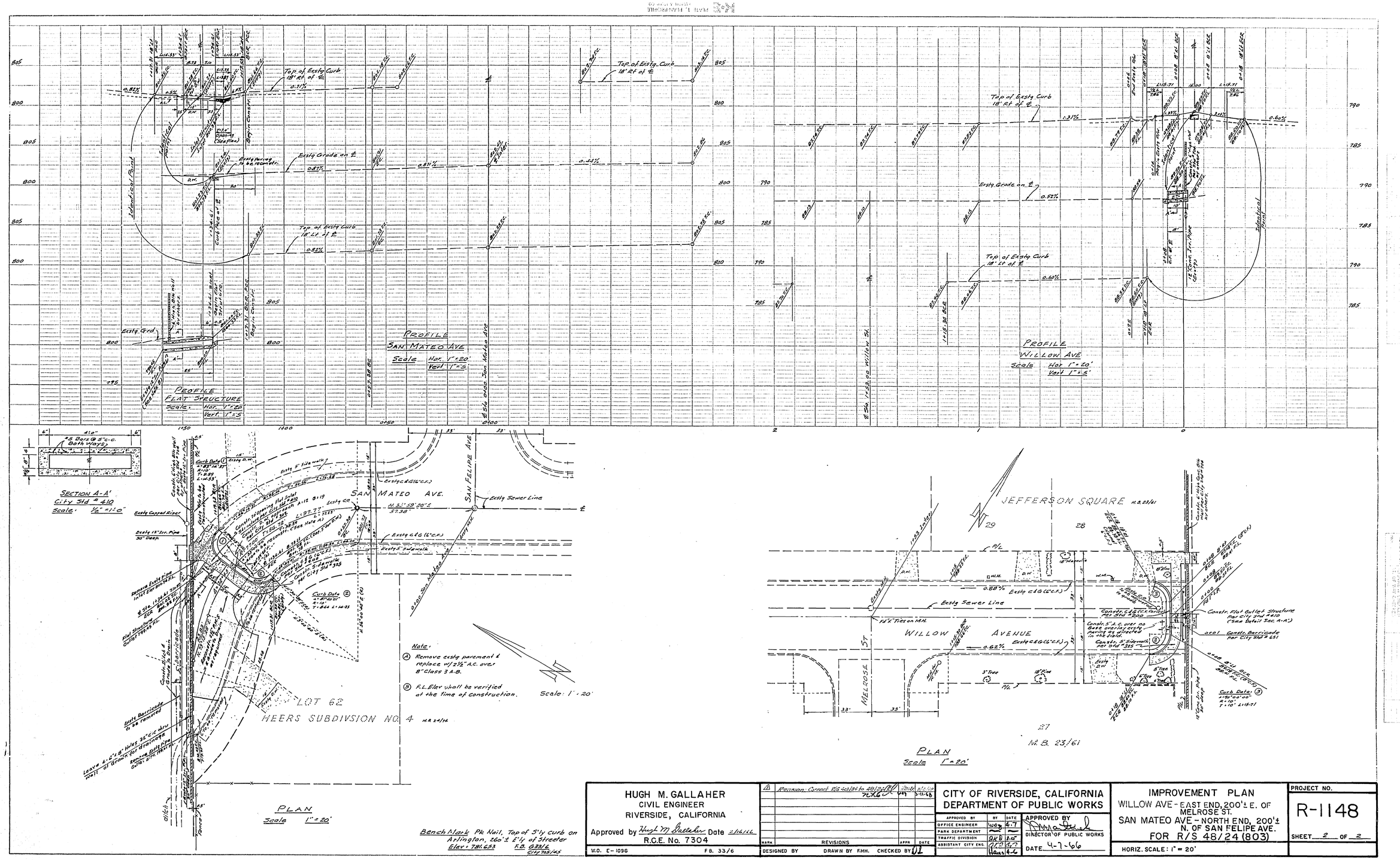

Bench Mark Pk Nail, Top of S'ly curb on Arlington, 260'± E'ly of Streeter
Elev = 781.653 F.B. 633/6
City 705/45

HUGH M. GALLAHER CIVIL ENGINEER RIVERSIDE, CALIFORNIA Approved by Hugh M. Gallaher Date 2/16/66 R.C.E. No. 7304 W.O. E-1096 F.B. 33/6	Revision: Correct R/S 48/34 to 48/24		CITY OF RIVERSIDE, CALIFORNIA DEPARTMENT OF PUBLIC WORKS APPROVED BY / BY / DATE OFFICE ENGINEER / WGS / 4-7 PARK DEPARTMENT / — TRAFFIC DIVISION / GKD / 3-15 ASSISTANT CITY ENG. / GKD / 4-7 APPROVED BY DIRECTOR OF PUBLIC WORKS DATE 4-7-66	IMPROVEMENT PLAN WILLOW AVE - EAST END, 200'± E. OF MELROSE ST. SAN MATEO AVE - NORTH END, 200'± N. OF SAN FELIPE AVE. FOR R/S 48/24 (803) HORIZ. SCALE: 1" = 20'	PROJECT NO. R-1148 SHEET 2 OF 2