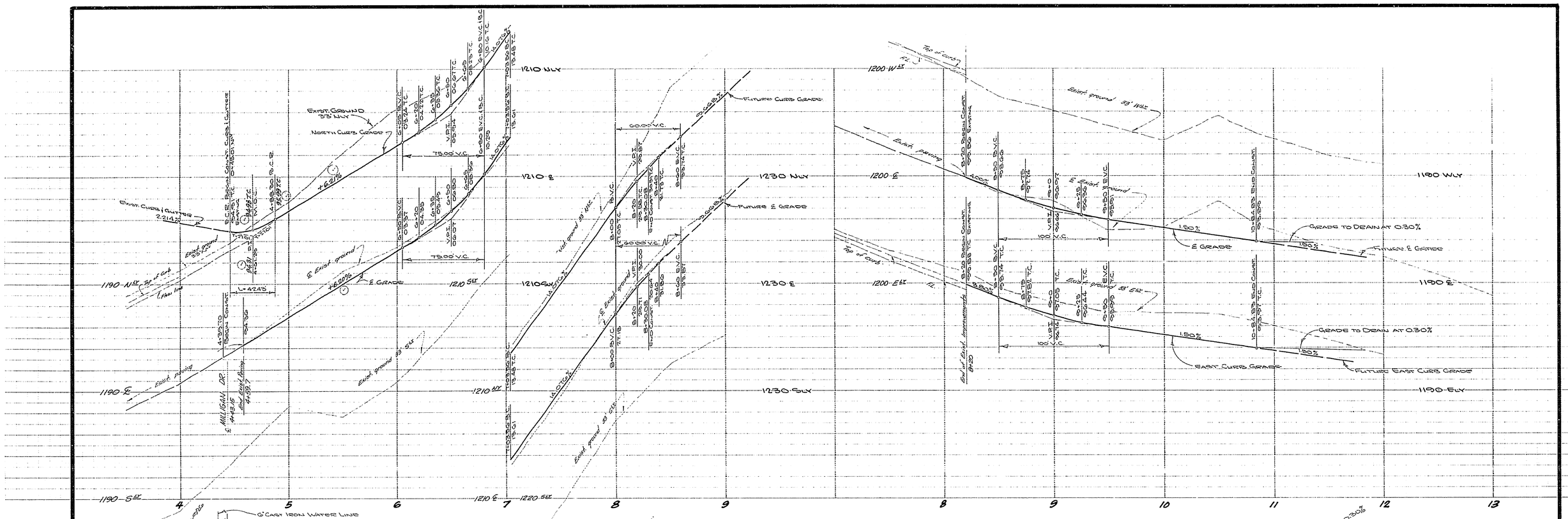

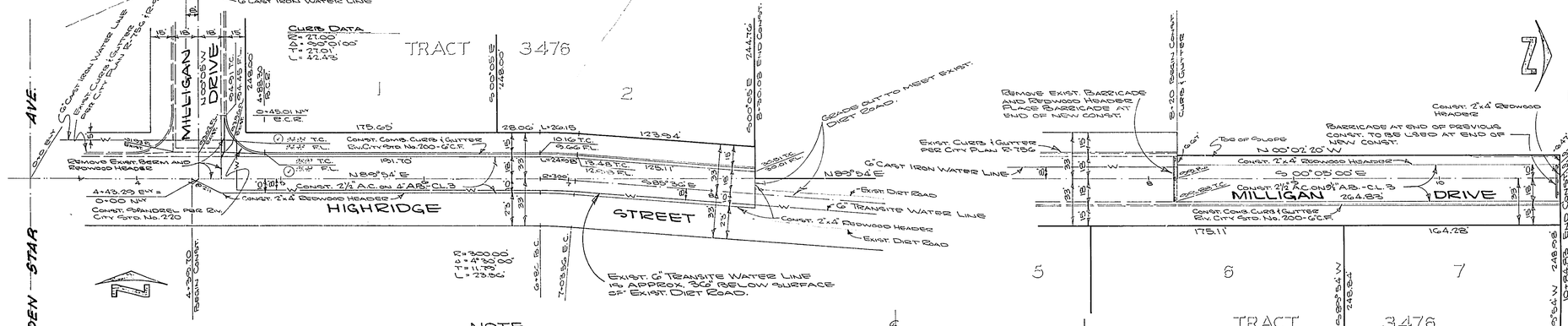

NOTE

CONTACT PUBLIC UTILITIES DEPT. ONE WEEK PRIOR TO CONSTRUCTION FOR EXACT LOCATION OF EXIST. WATER LINE IN HIGHRIDGE ST. TEL. 787-341

GENERAL NOTES

1. IT SHALL BE THE RESPONSIBILITY OF THE CONTRACTOR TO CLEAR THE RIGHT OF WAY IN ACCORDANCE WITH THE PROVISIONS OF LAW AS IT AFFECTS EACH UTILITY INCLUDING IRRIGATION LINES AND APPURTENANCES AND AT NO COST TO THE CITY.
2. CONSTRUCTION SHALL BE IN ACCORDANCE WITH THE CITY OF RIVERSIDE, DEPARTMENT OF PUBLIC WORKS, SPECIFICATIONS NO. 461 AND STANDARD DRAWINGS.
3. PRIME COAT, SEAL COAT, AND PAINT BINDER ARE REQUIRED.
4. GRADING WILL REQUIRE A PERMIT UNDER ORDINANCE 3093 FOR A CUT OR FILL EXCEEDING 100 CUBIC YARDS, OR A FILL OVER ONE FOOT IN DEPTH.
5. THE DEVELOPER SHALL ARRANGE FOR A TEST OF THE SOIL AT THE SUBGRADE LEVEL BY A SOILS ENGINEER. THICKNESS OF PAVEMENT AND THICKNESS AND TYPE OF MATERIALS BASE SHALL BE DETERMINED BY THE SOILS ENGINEER AND SUBMITTED TO THE CITY OF RIVERSIDE FOR APPROVAL PRIOR TO CONSTRUCTION.
6. TRIM EDGE OF EXISTING PAVEMENT, WHERE NEW PAVING JOINS EXISTING PAVEMENT, TO A CLEAN, STRAIGHT LINE. CONSTRUCT MATCH-UP PAVING AS SHOWN AND OVERLAY PAVING AS DIRECTED IN THE FIELD TO PRODUCE A SMOOTH CROWN SECTION.

BENCH MARK

TOP 1½" I.P. IN CAPPED MON. AT BRADLEY ROAD AND GOLDEN STAR AVE.

ELEV. 1170.80

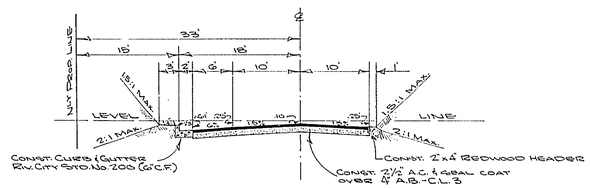

TYPICAL SECTION
HIGHRIDGE STREET

SCALE 1"=10'

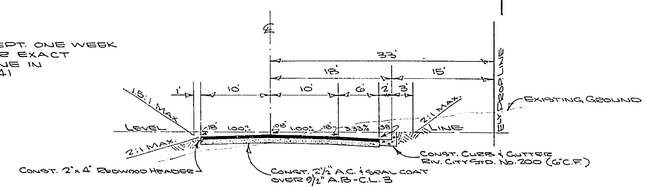

TYPICAL SECTION
MILLIGAN DRIVE

SCALE 1"=10'

TRAFFIC INDEX 5

J. F. DAVIDSON ASSOCIATES
CIVIL ENGINEERS · SURVEYORS · PLANNERS
RIVERSIDE, CALIFORNIA.

APPROVED BY: Robert L. Kipps DATE 2-2-66
R. E. No. 13609

MK.	REVISIONS	APPR.	DATE
(1)	Corrected % and elevations.	RLK	5-27-66

W.O. 828 FOR: J. A. KUNNEY F.B. 905 T2-T3 | DESIGNED BY Gene | DRAWN BY Gene | CHECKED BY Gene

CITY OF RIVERSIDE, CALIF.
DEPT. OF PUBLIC WORKS.

APPROVED BY	BY	DATE
OFFICE ENGR.	RLK	4-27
PARK DEPT.	—	—
TRAFFIC DIV.	[illegible]	5/12
ASSIST. CITY ENG.	[illegible]	4-27
Job 5.	[illegible]	4-14

APPROVED BY [signature] DIRECTOR OF PUBLIC WORKS
DATE 4-27-66

STREET PLAN AND PROFILE
MILLIGAN DRIVE
HIGHRIDGE STREET
TRACT 3476

HORIZ. SCALE: 1"=40' VERT. SCALE: 1"=4'

PROJECT NO. R-1150
SHEET 1 OF 1
3325