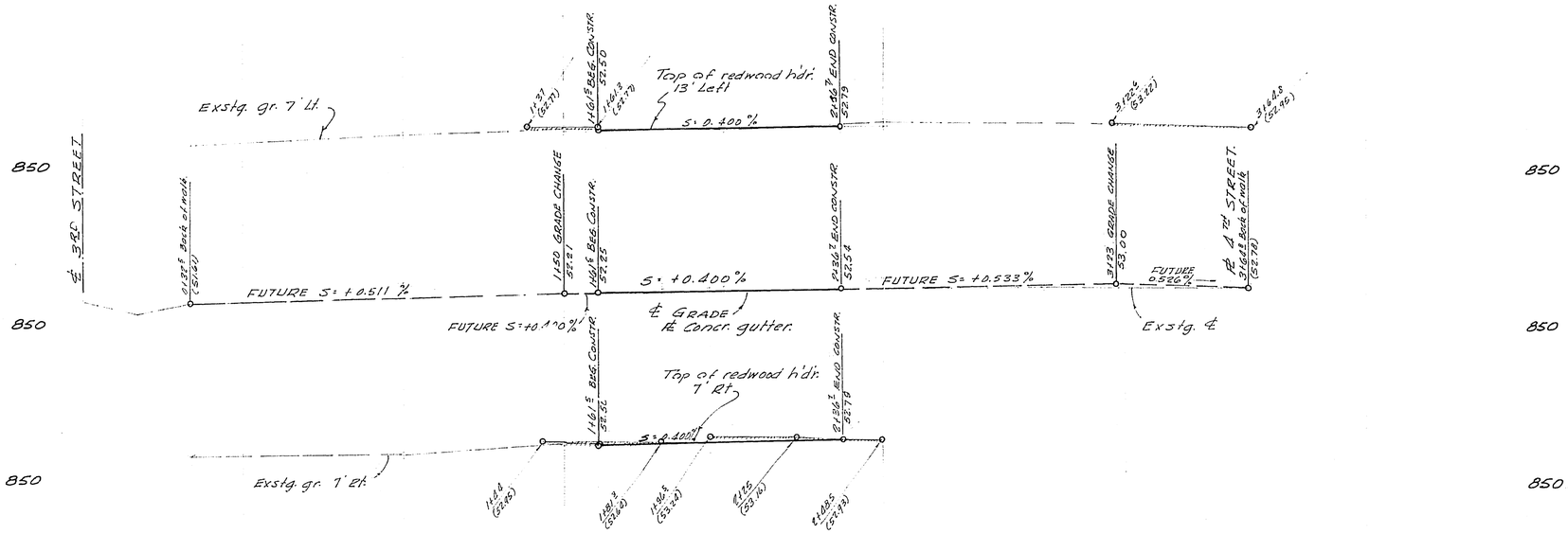

PROFILE
HORIZ. SCALE: 1" = 20'
VERT. SCALE: 1" = 4'

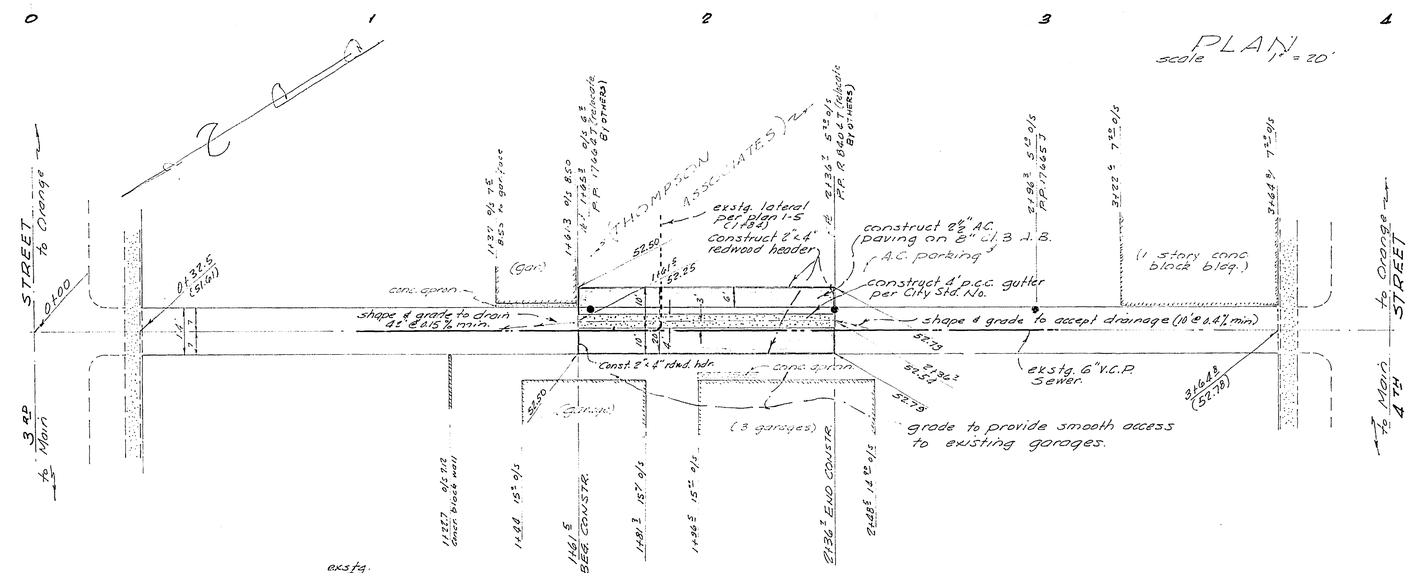

PLAN
scale 1" = 20'

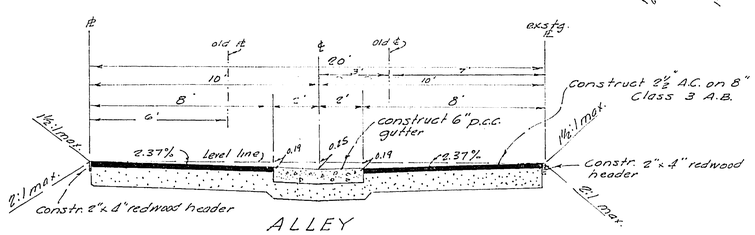

ALLEY
TYPICAL SECTION
no scale
C/R STD. NO. 110

GENERAL NOTES

1. All construction shall be in accordance with standards and Specification No. 461 of the City of Riverside, Dept. of Public Works.

   ~~Trim edge of existing paving to clean straight line. Construct match up paving and overlay existing pavement as directed in field to produce smooth Alley section.~~

2. It shall be the responsibility of the contractor to clear the right-of-way in accordance with the provisions of law as it affects each utility, including irrigation lines and appurtenances and at no cost to the City.

3. Prime coat, paint binder and seal coat are required.

4. Grading will require a permit under Orginance 3093 for a cut or fill exceeding 100 cubic yards or a fill over one foot in depth.

   ~~The developer shall arrange for a test of the soil at the subgrade level by a soils engineer. Depth and type of cover shall be determined by the soils engineer and submitted to the City of Riverside for approval.~~

5. Existing elevations shown thus: (53.21)

6. The finished subgrade shall have a compaction of not less than 90% for a depth of 0.5' as determined by Test No. California 216 immediately prior to placement of cover.

7. Benchmark: S&L in west curb Orange Street: 10' north of north ℄ 3rd St. El. 852.525

ROBERT L. TAYLOR CIVIL ENGINEER APPROVED: Robert L. Taylor 4/1/66 RCE 10470	MARK / REVISIONS / APPR. / DATE DESIGNED BY ___ DRAWN BY ___ CHECKED BY ___	CITY OF RIVERSIDE, CALIFORNIA DEPARTMENT OF PUBLIC WORKS APPROVED BY / BY / DATE OFFICE ENGINEER / 6-21 PARK DEPARTMENT / — TRAFFIC DIVISION / DKB / 6-15 ASSISTANT CITY ENG. / 6-23 6-16	APPROVED BY DIRECTOR OF PUBLIC WORKS DATE 6-24-66

ALLEY PLAN & PROFILE Alley E'ly of Main Street between 3rd St. & 4th St. R-39-656	PROJECT NO. R-1155 SHEET 1 OF 1	
HORIZ. SCALE: 1" = 20 VERT. SCALE: 1" = 4	FILE NO.	