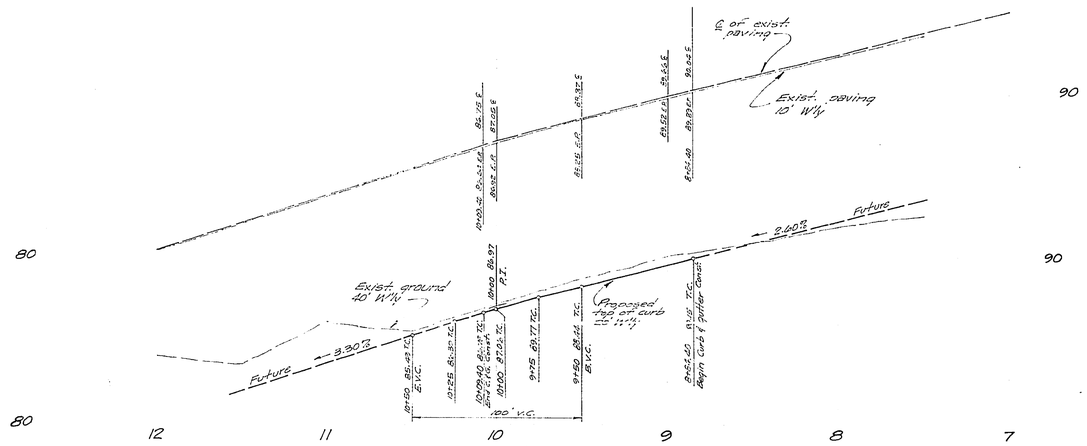

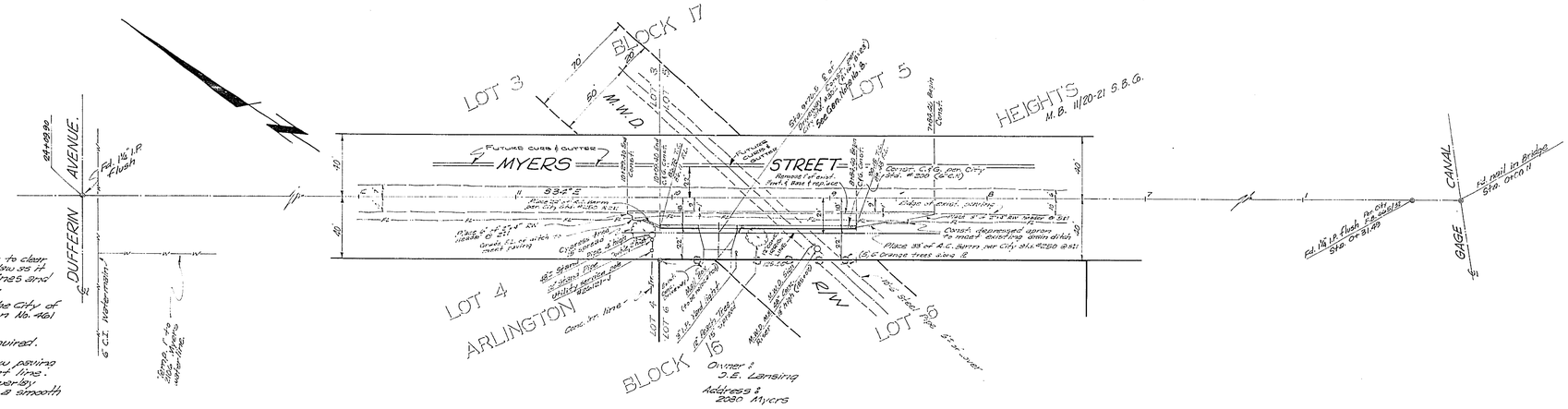

GENERAL NOTES

1. It will be the responsibility of the contractor to clear the R/W in accordance with the provisions of law as it affects each utility, including irrigation lines and appurtenances and at no cost to the City.

2. Construction shall be in accordance with the City of Riverside Dept. of Public Works, specification No. 461 and Standard Drawings.

3. Prime Coat, Seal Coat, and Paint Binder are required.

4. Trim edge of existing pavement where new paving joins existing pavement to a clean straight line. Construct match-up paving as shown and overlay paving as directed in the field to produce a smooth crown section.

5. For relocation of any City domestic or irrigation Water facility or electric power utility facility to be done by the City forces, contact L. D. Eastman, Water Commercial Engineer at 787-7441. Schedule about 2 Weeks to process a work order, before relocation work begins.

6. Grading will require a permit under Ordinance 3095 for a cut or fill exceeding 100 Cu. Yds., or a fill over one foot in depth.

7. The amount of Asphalt overlay on existing pavement has been estimated by the engineer to be approximately 0.0 tons.

8. Encase existing 12" conc. irrigation pipe under proposed driveway approach per Riv. City Std. No. 452, Case II.

9. The Contractor shall notify Mr. J.C. Melton, telephone 714-688-5672, Ext. 271, at least 48 hours prior to any excavation over the METROPOLITAN WATER DISTRICT'S 10'-6" welded steel pipe line.

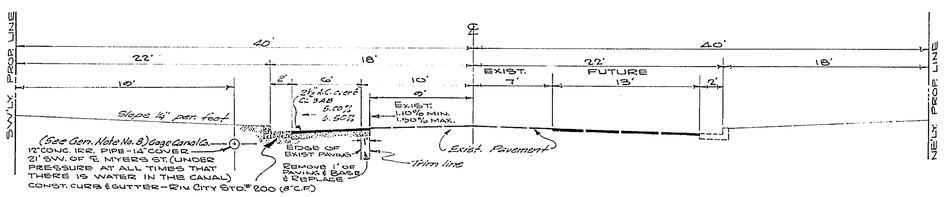

TYPICAL SECTION

MYERS ST. FROM STA. 8+84.40 TO STA. 10+09.40
SCALE = 1"=6' T.I. = 5

BENCH MARK

R.R. Spike in power pole No. 1377G-J on S side of Myers app. house No. 2006 approx. 1900' S'ly of Dufferin Ave. City B.M. F.B. 656/58 Elev. 987.856'

APPROVED:
GAGE CANAL CO.
By [signature] 7-6-66
Manager

J. F. DAVIDSON ASSOCIATES
CIVIL ENGINEERS - SURVEYORS - PLANNERS
RIVERSIDE, CALIFORNIA

Approved by: [signature] Date: 6-31-66
R.E. No. 13676

W.O. 1104 FOR D. E. LANSING F.B. 918/60-65

MARK	REVISIONS	APPR.	DATE

DESIGNED BY R.J.G. DRAWN BY R.J.G. CHECKED BY J.F.D.

CITY OF RIVERSIDE, CALIFORNIA
DEPARTMENT OF PUBLIC WORKS

	BY	DATE
APPROVED BY		
OFFICE ENGINEER	[illegible]	8-11
PARK DEPARTMENT	[illegible]	7-5-66
TRAFFIC DIVISION	[illegible]	8-12
ASSISTANT CITY ENG.	[illegible]	8-7
	[illegible]	8-10

APPROVED BY [signature]
DIRECTOR OF PUBLIC WORKS
DATE 9/7/66

BUILDING PERMIT NO. 10282
STREET PLAN & PROFILE
2080 MYERS
MYERS STREET
W'LY SIDE FROM 8+84.40 TO 10+09.40 - N'LY OF THE INTERSECTION OF MYERS ST. & GAGE CANAL.

HORIZ. SCALE: 1" = 40' VERT. SCALE: 1" = 4'

PROJECT NO. R-1180
SHEET 1 OF 1
FILE NO. 3333