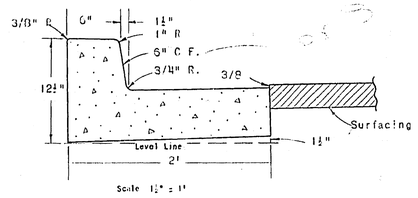

TYPE "A" CURB

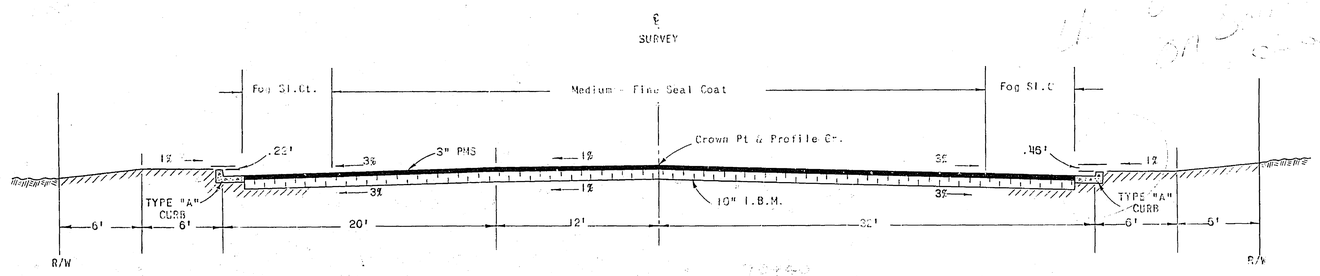

STA. 26 + 48.78 TO STA. 47+00

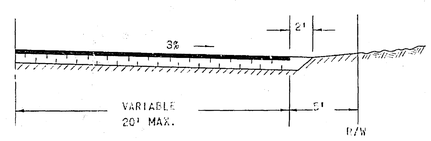

RIGHT SIDE

STA. 43+38.93 TO STA. 44+89.93

TYPICAL ROAD SECTIONS
BLAINE STREET

SCALE 1" = 5'

708-X

R-1184

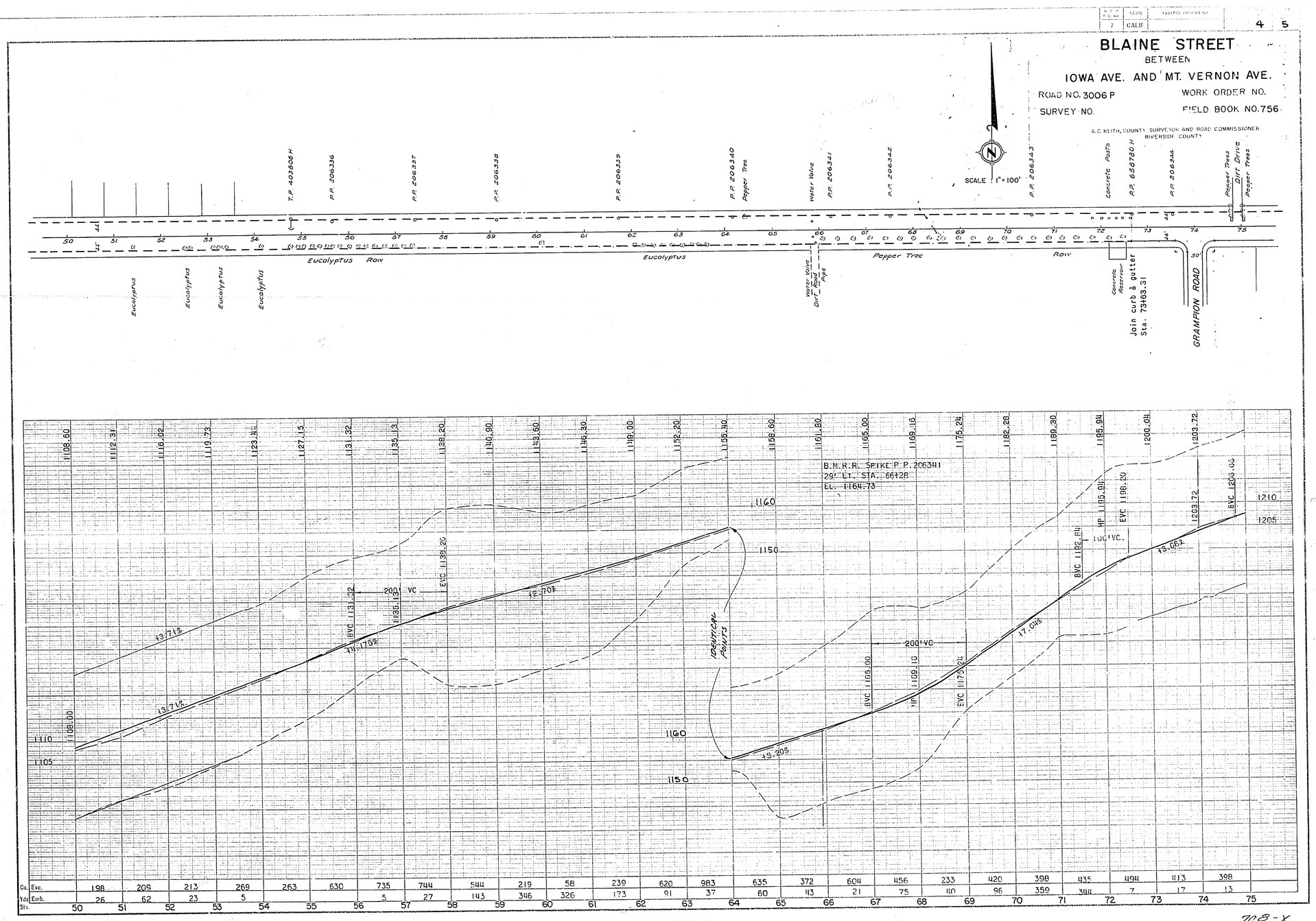

BLAINE STREET
BETWEEN
IOWA AVE. AND MT. VERNON AVE.
ROAD NO. 3006 P
WORK ORDER NO.
SURVEY NO.
FIELD BOOK NO. 756
A.C. KEITH, COUNTY SURVEYOR AND ROAD COMMISSIONER
RIVERSIDE COUNTY
SCALE 1" = 100'
T.P. 403806 H
P.P. 206336
P.P. 206337
P.P. 206338
P.P. 206339
P.P. 206340
Pepper Tree
Water Valve
P.P. 206341
P.P. 206342
P.P. 206343
Concrete Posts
P.P. 658780 H
P.P. 206344
Pepper Trees
Dirt Drive
Pepper Trees
Eucalyptus Row
Eucalyptus
Pepper Tree
Row
Water Valve
Dirt Road
Pipe
Concrete Reservoir
Join curb & gutter
Sta. 73+63.31
GRAMPION ROAD
B.M.R.R. SPIKE P.P. 206341
29' LT. STA. 66+28
EL. 1164.73
IDENTICAL POINTS
200' VC
100' VC
Cu. Exc.
Yds Emb.
Sta.

708-X

R-1184

7	CALIF		5	5

BLAINE STREET

BETWEEN

IOWA AVE. AND MT. VERNON AVE.

ROAD NO. 3006 P — WORK ORDER NO.

SURVEY NO. — FIELD BOOK NO. 756

A.C. KEITH, COUNTY SURVEYOR AND ROAD COMMISSIONER
RIVERSIDE COUNTY

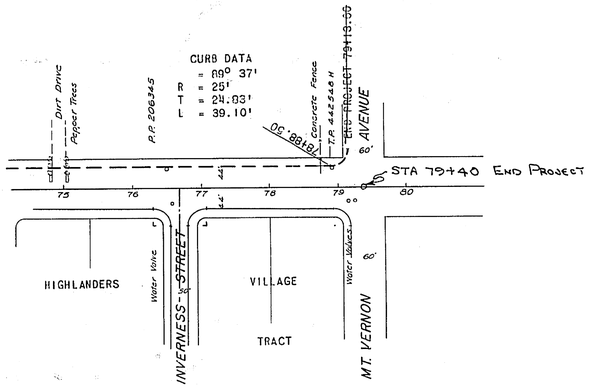

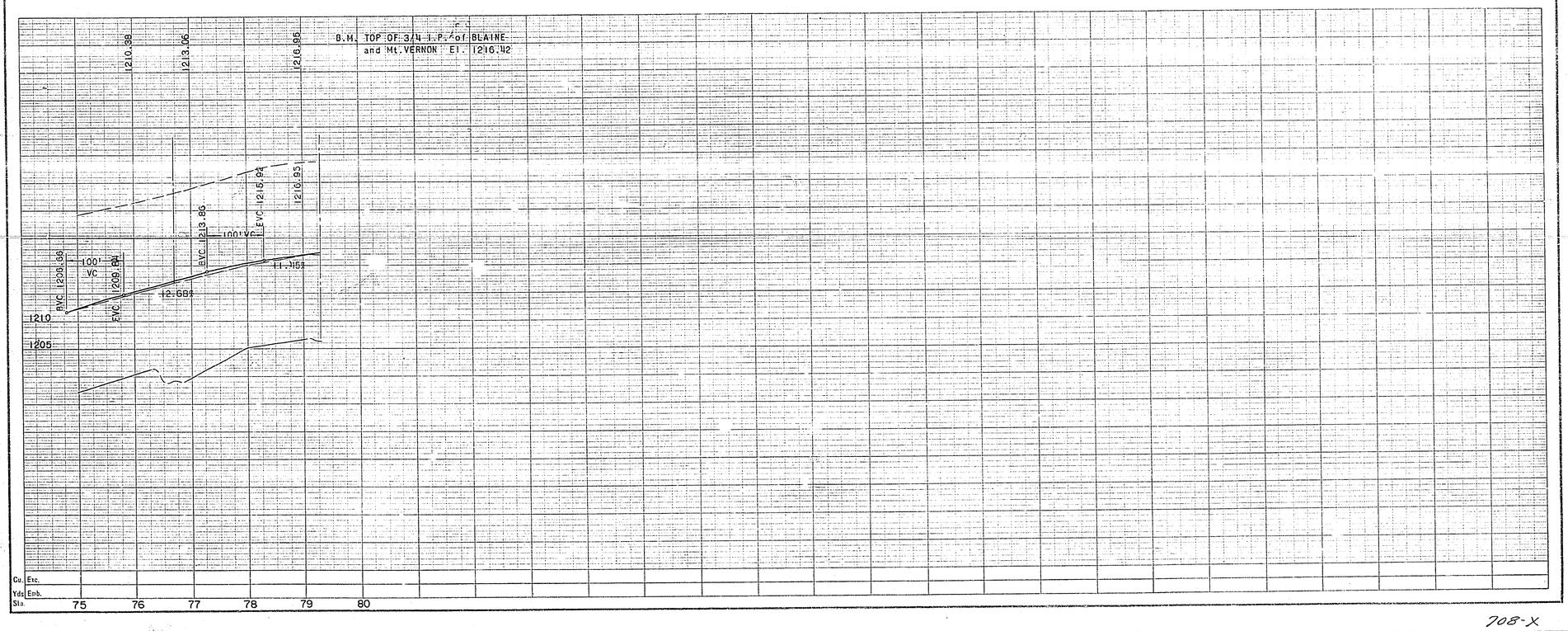

FORM WH-24
K & E ARKWRIGHT 1500 9-53

708-X

R-1184

R-1184



CROSS SECTIONS
SCALE: 1 INCH = 5 FEET

SURVEYED BY _____ DATE _____
FIELD BOOK No. 756 DATE _____

GROUND
PLOTTED BY _____ DATE _____
CHECKED BY _____ DATE _____
INKED BY _____ DATE _____

TEMPLET
PLOTTED BY _____ DATE _____
CHECKED BY _____ DATE _____
PLANIMETER BY _____ DATE _____
INKED BY _____ DATE _____

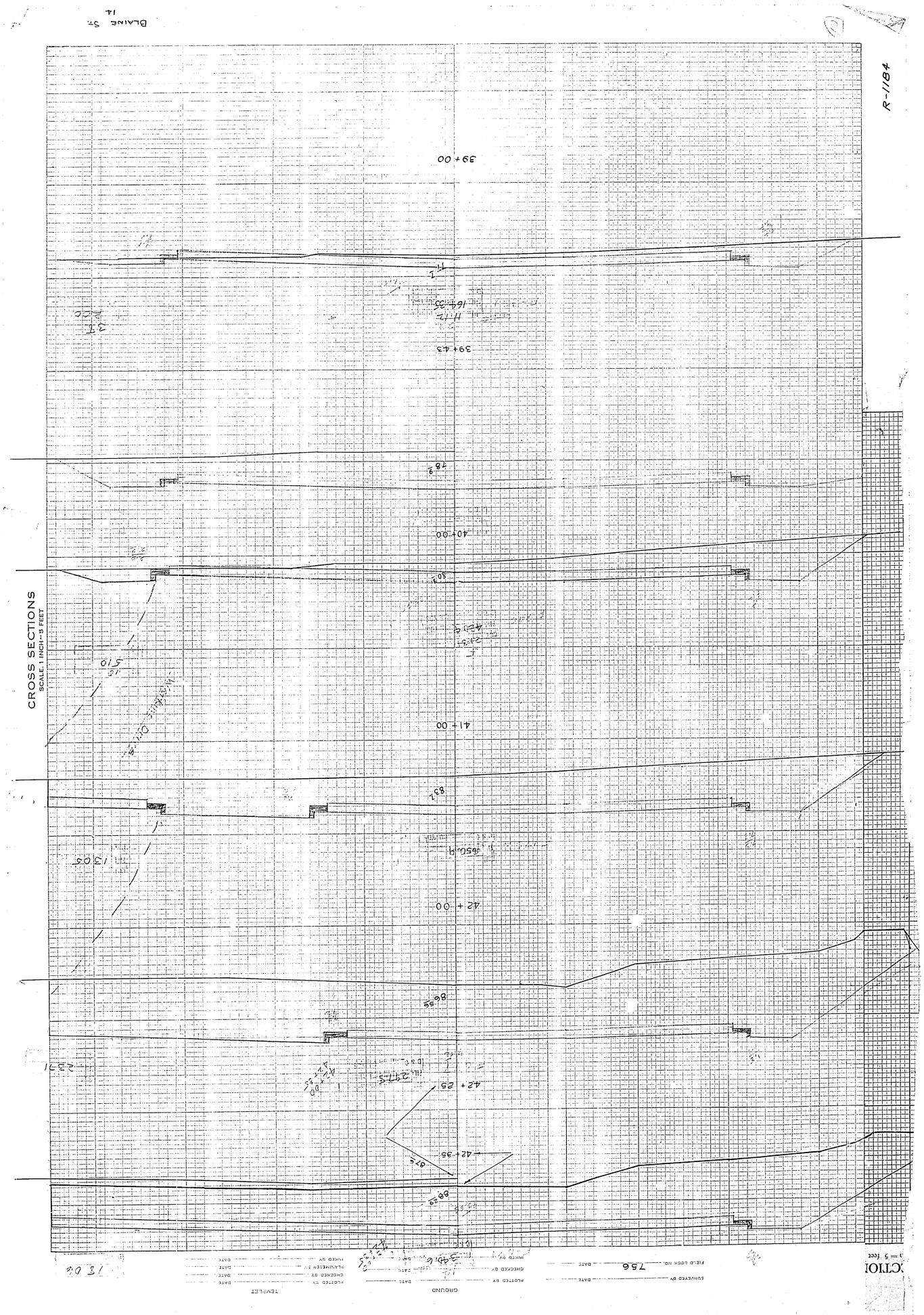

R-1184
CROSS SECTIONS
SCALE, 1 INCH = 5 FEET
39+00
39+43
40+00
41+00
42+00
42+25
42+35

CROSS SECTIONS

SCALE, 1 INCH = 5 FEET

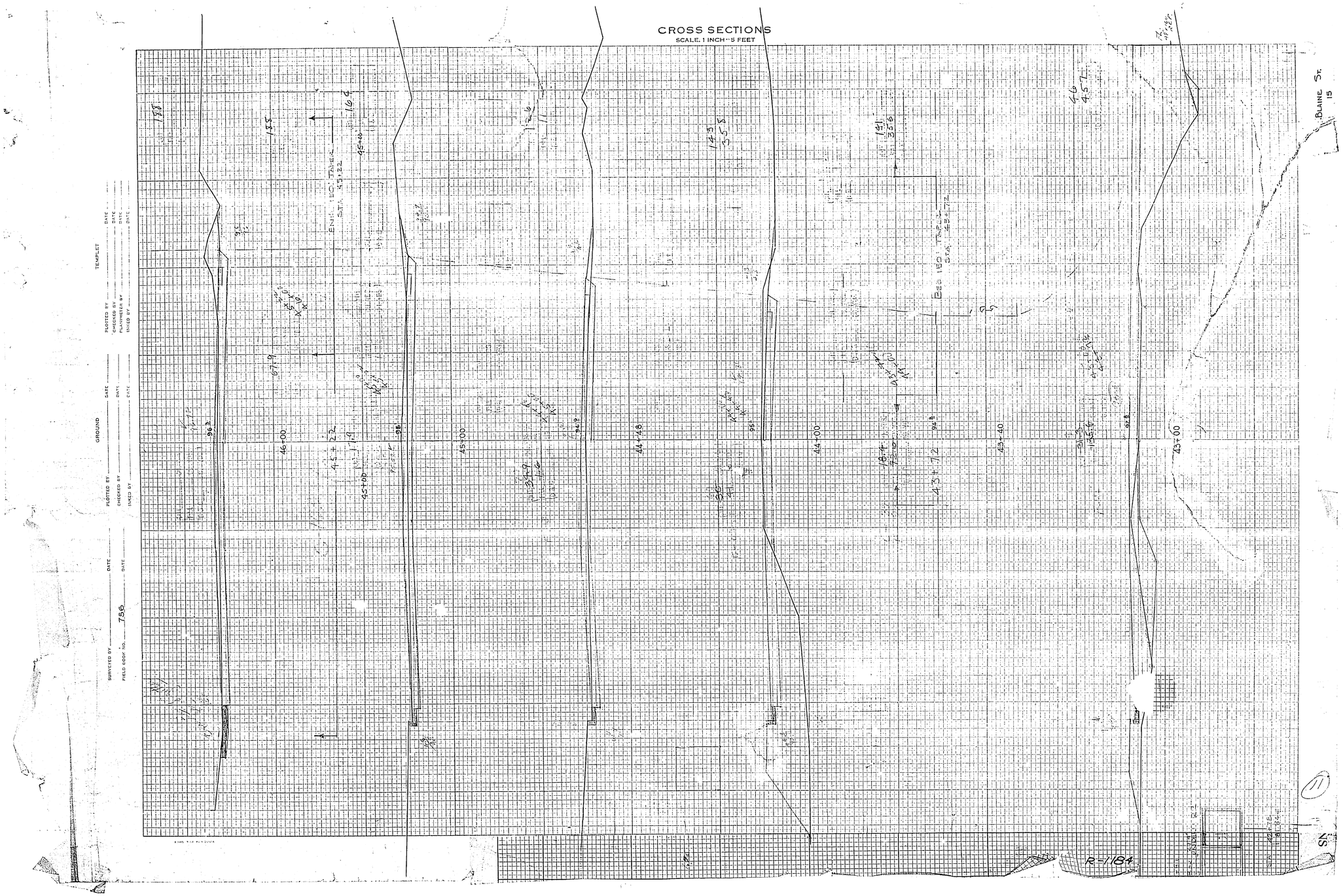

TEMPLET

PLOTTED BY ____ DATE ____
CHECKED BY ____ DATE ____
PLANIMETER BY ____ DATE ____
INKED BY ____ DATE ____

GROUND

PLOTTED BY ____ DATE ____
CHECKED BY ____ DATE ____
INKED BY ____ DATE ____

SURVEYED BY ____ DATE ____
FIELD BOOK NO. 756 DATE ____

CROSS SECTIONS

SCALE: 1 INCH = 5 FEET

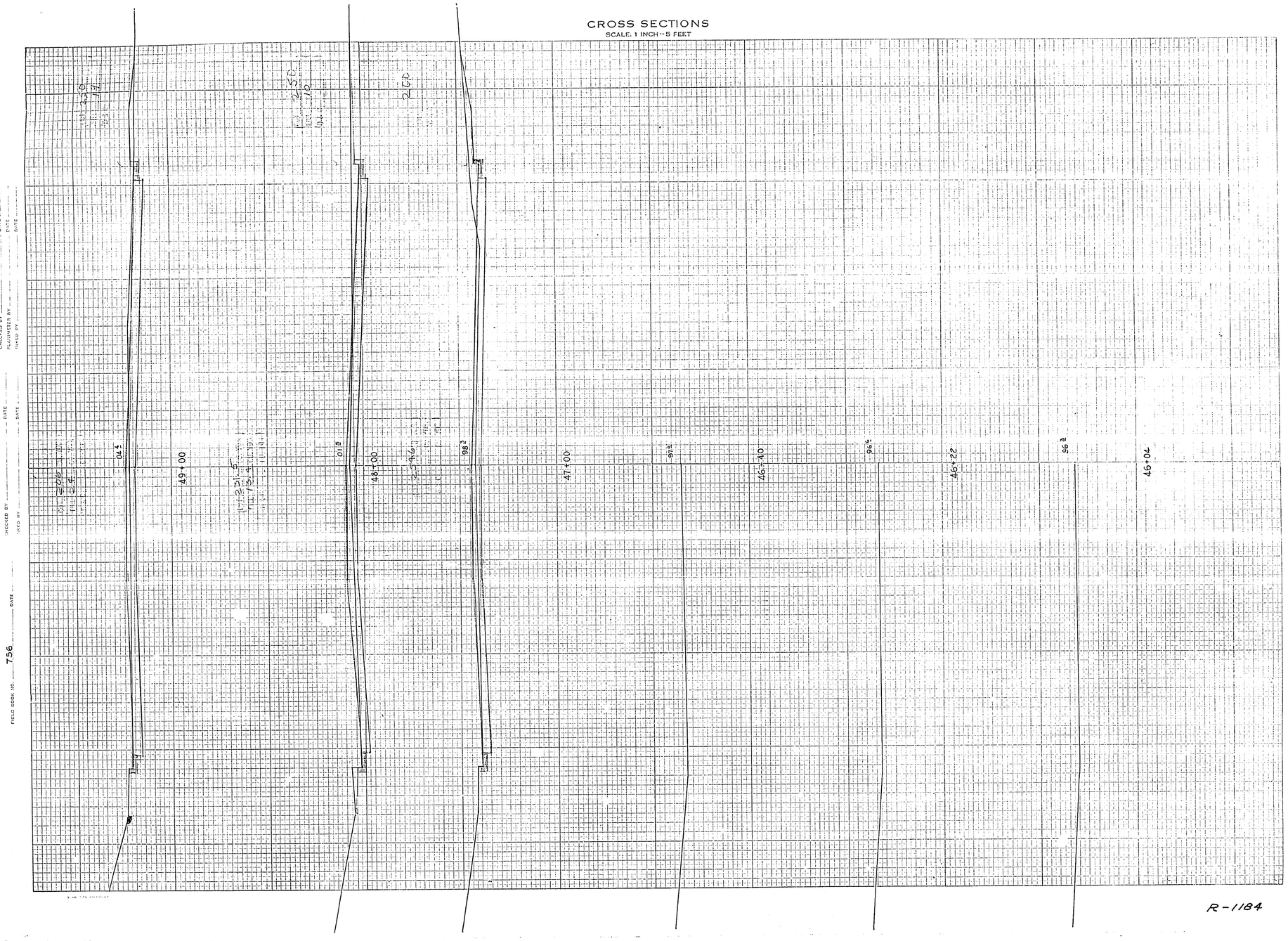

BLAINE ST.
16

R-1184

SURVEYED BY _____ DATE _____
FIELD BOOK NO. 756
PLOTTED BY _____ DATE _____
CHECKED BY _____ DATE _____
PLANIMETER BY _____ DATE _____
INKED BY _____ DATE _____

GROUND
PLOTTED BY _____ DATE _____
CHECKED BY _____ DATE _____
PLANIMETER BY _____ DATE _____
INKED BY _____ DATE _____

TEMPLET
PLOTTED BY _____ DATE _____
CHECKED BY _____ DATE _____
PLANIMETER BY _____ DATE _____
INKED BY _____ DATE _____

	GROUND	TEMPLET
SURVEYED BY _____ DATE _____	PLOTTED BY _____ DATE _____	PLOTTED BY _____ DATE _____
FIELD BOOK NO. 756 DATE _____	CHECKED BY _____ DATE _____	CHECKED BY _____ DATE _____
	INKED BY _____ DATE _____	PLANIMETER BY _____ DATE _____
		INKED BY _____ DATE _____



R-1184


R-1184
CROSS SECTIONS
SCALE: 1 INCH = 5 FEET
55+00
56+00
57+00
58+00
59+00
60+00
BLAINE ST
15
756
GROUND
TEMPLET


R-1184
CROSS SECTIONS
SCALE 1 INCH = 5 FEET
61+00
62+00
63+00
64+00
64+46
65+00
BLAINE ST.
19
TEMPLET
GROUND
FIELD BOOK NO.
756
SURVEYED BY
DATE

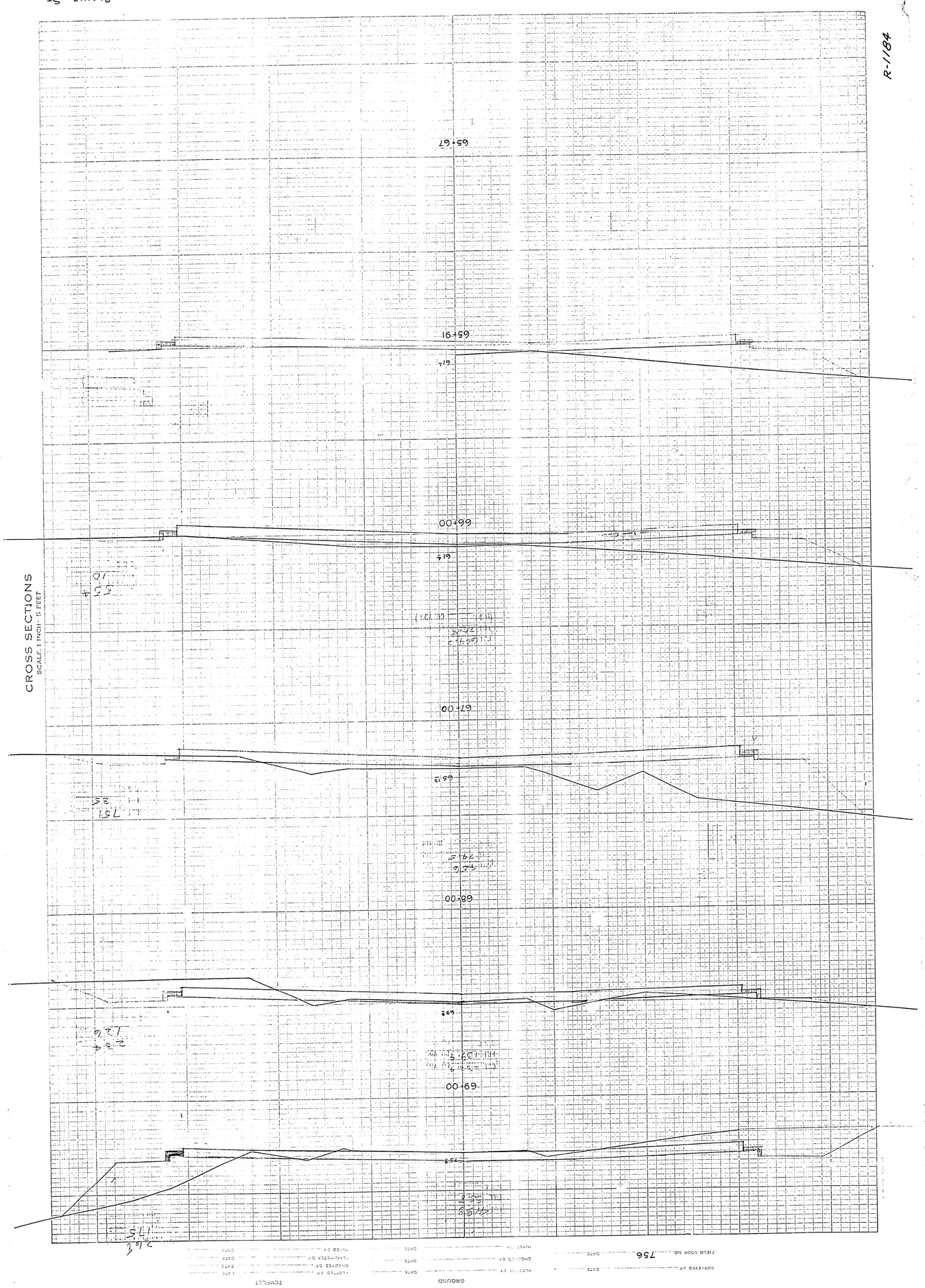

BLAINE ST
20
R-1184
CROSS SECTIONS
SCALE 1 INCH = 5 FEET
65+67
65+91
66+00
67+00
68+00
69+00


R-1184
CROSS SECTIONS
SCALE: 1 INCH = 5 FEET
70+00
71+00
72+00
72+66
73+00
73+63
756