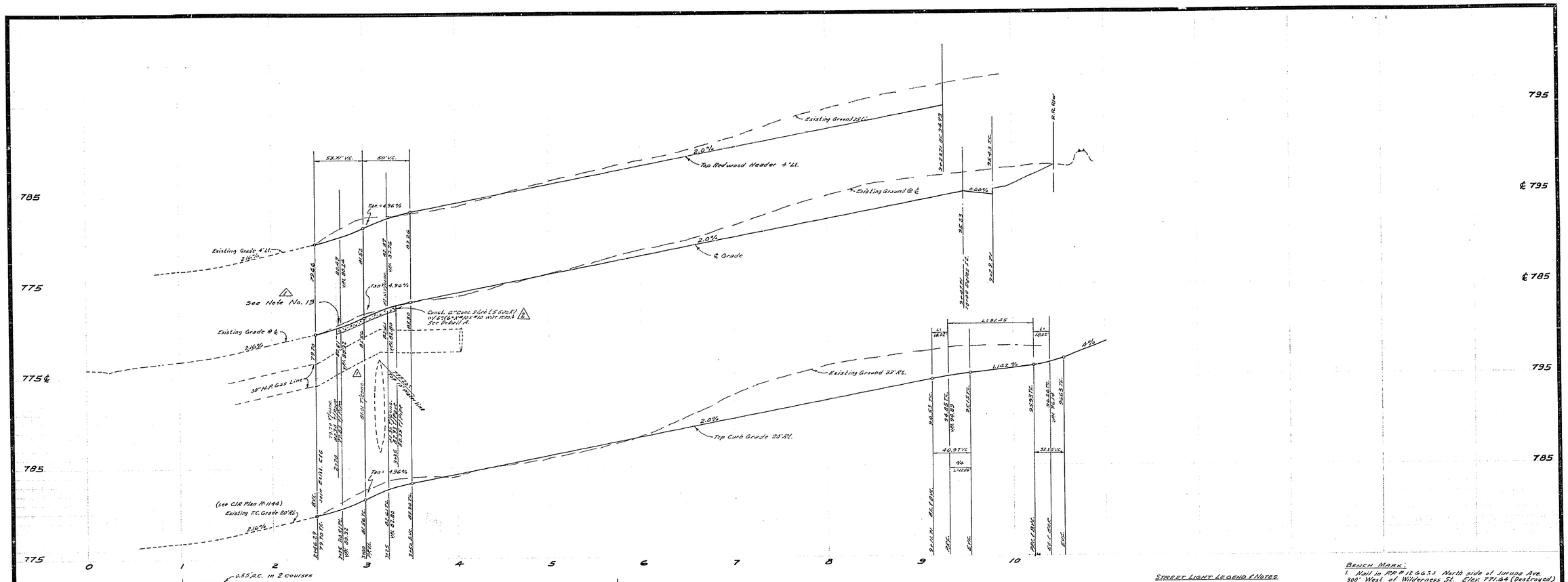

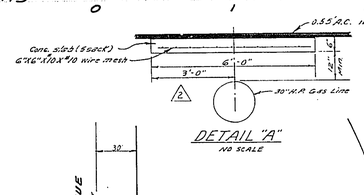

DETAIL "A"
NO SCALE

NOTE
48 hours before excavating in this area, call M.W.D. 826-4282, Ext 822, Alex, and Southern County Gas Co. Mr. Baird, 845-2617

STREET NAME SIGN SCHEDULE

A	GAGE ST.	6500
	DALES ST.	5800

Street name signs and posts to be furnished and installed per City Specifications and Standard Drawing No. 662.

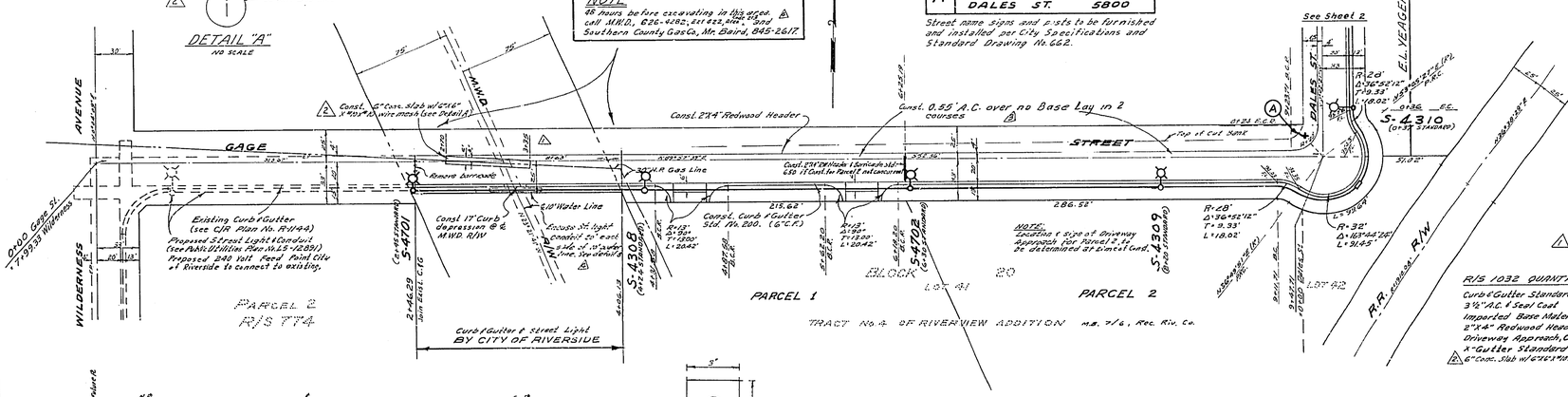

NOTE
Trees will be placed 6' back of face of curb.

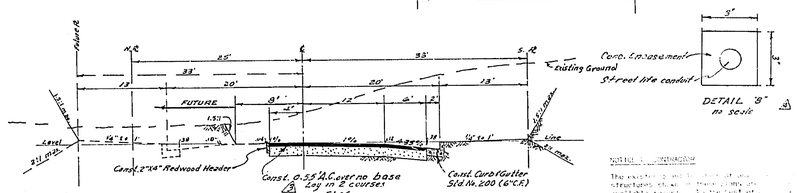

TYPICAL SECTION
GAGE STREET
NO SCALE

DETAIL "B"
no scale

STREET LIGHT LEGEND & NOTES

Indicates City of Riverside marblelite light standard No. 4824 with 7302L, 7574V, type/Percel as noted "Line Material" mercury vapor luminaire with color corrected lamp, Cat. No. LM44A1 or approved equal.

Indicates No. 3½ pullbox "Brooks Products Inc." or approved equal.

Indicates 1" rigid galv. steel conduit.

1. All street light standards and pullboxes to be located in the field.
2. All street light standards shall be checked for clearance of driveways and placed 1' from end of curb returns.
3. See City of Riverside Dwg. No. L1-13008 for light standard details and Dwg. No. L1-13003 for pullbox details.
4. All cable to be AWG No. 8 copper.
5. This is a 2 wire 240 volt multiple system.
6. All construction to comply with City of Riverside Street Light Specifications.
7. Inspections take place at as outlined in specifications.
8. Feed points to be confirmed at time of construction.
9. ~~Fee or points to be determined~~
10. Fee or Inspection Fee to be paid 7-22-66 DATE PAID PARI
11. Fee or Inspection Fee to be paid DATE PAID PARI
12. All Street Lights to be constructed by others.
13. Contractor shall grade strip 5' wide over 30" H.P. Gas Line with light weight equipment only.

(5) That trench sub-grade (stabilized shape for backfill) at depth of 95% of relative to ASTM as determined by light method ASTM D698-57T from adjacent trench to place under the cover.

(6) Contractor to contact the City Engineer 2 weeks prior to construction to negotiate for the City's portion of this project.

BENCH MARK:
1. Nail in PP # 12.6653 North side of Jurupa Ave. 300' West of Wilderness St. Elev. 771.64 (Destroyed) C.R. F.B. 530.
2. Nail in PP # 513539 H. @ Inter. of Jurupa & Wilderness Ave. Elev. 776.73.
3. PK. WET stamped (City Eng. B.M.) on S.W. cor. of conc. base for conc. lamp post # 32668 in North side Jurupa & 48.5' West of Rahr R.R. Elev. 788.54

R/S 1032 QUANTITY ESTIMATE

Curb & Gutter Standard No. 200 (6" C.F.)	565 L.F.
3½" A.C. & Seal Coat	16,164 S.F.
Imported Base Material	748 C.Y.
2"X4" Redwood Header	693 F.L.
Driveway Approach, Curb S/W Type Standard 302	1 Ea.
K-Gutter Standard No. 220	456 S.F.
6" Conc. Slab w/ 6"x6"-10x10 wire mesh	390 S.F.

E.L. YEAGER CO. QUANTITY ESTIMATE

Curb & Gutter Standard No. 200 (6" C.F.)	259 L.F.
3½" A.C. & Seal Coat	5,525 S.F.
Imported Base Material	256 C.Y.
2"X4" Redwood Header	178 L.F.
Driveway Approach, Curb S/W Type Standard 302	1 Ea.

CITY OF RIVERSIDE QUANTITY ESTIMATE

Curb & Gutter Standard No. 200 (6" C.F.)	160 L.F.
Street Light	1 Ea.

APPROVED FOR STREET LIGHTS
Don Campbell 12-5-68
CHIEF UTILITY ENGINEER DATE

This conditional approval superseded by approval below

Approval for Curb & Gutter only
William B. Gardner
DATE 7-3-68

ALBERT A. WEBB ASSOCIATES
CIVIL ENGINEERS
RIVERSIDE, CALIFORNIA
APPROVED BY Ernest N. Webb DATE 7/5/68
R.E. No. 9876
W.O. 66-135 FOR: Walker Smith F.B. 560

S.R. # 307 R=15

MARK	REVISIONS	APPR.	DATE
4	Added St. light encase, revised work per Ltr. dated 7-22-69		
3	Paving Section Revised		7-16-69
2	Added 6" Conc. slab to protect 30" H.P. Gas Line		7-22-69
1	30" H.P. Gas Line Profile revised to suit new Gas Co. Dwg. No. 14 Sheet 2		

DESIGNED BY Bal DRAWN BY Bal CHECKED BY

CITY OF RIVERSIDE, CALIFORNIA
DEPARTMENT OF PUBLIC WORKS

APPROVED BY	BY	DATE
OFFICE ENGINEER	MMG	1-7
PARK DEPARTMENT	[illegible]	1-7
TRAFFIC DIVISION	[illegible]	1-7
ASSISTANT CITY ENG.	[illegible]	1-7
	[illegible]	1-16

APPROVED BY [illegible]
DIRECTOR OF PUBLIC WORKS
DATE 1-7-69

STREET PLAN & PROFILE
GAGE STREET
M.W.D. R/W TO DALES STREET
SOUTH SIDE
R/S No. 1032

HORIZ. SCALE: 1" = 50' VERT. SCALE: 1" = 5'

PROJECT NO. R-1188
L5-13202
SHEET 1 OF 2
FILE NO. 66-135-A

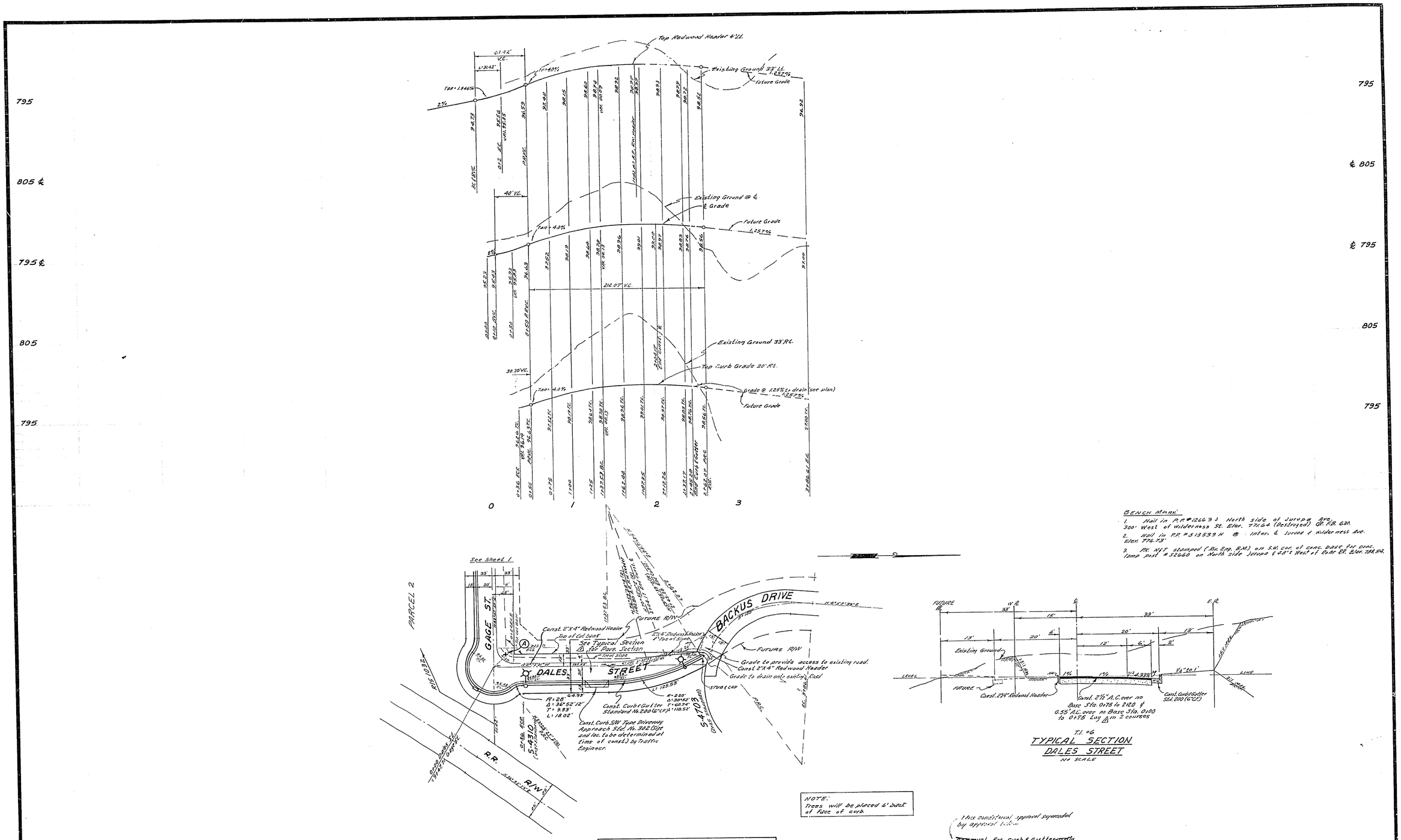

BENCH MARK:

1. Nail in P.P. #12663 J North side of Jurupa Ave. 300' West of Wilderness St. Elev. 771.64 (Destroyed) QR. F.B. 630.
2. Nail in P.P. #513539 H @ Inter. ℄ Jurupa & Wilderness Ave. Elev. 776.73'
3. PK. N&T stamped (Riv. Eng. B.M.) on S.W. cor. of conc. base for conc. lamp post #52660 on North side Jurupa & 48' West of Rohr RR. Elev. 788.54.

T.I. #6

TYPICAL SECTION
DALES STREET
NO SCALE

NOTE:
Trees will be placed 6' back of face of curb.

This conditional approval supersedes by approval below

Approval for curb & gutter only
William R. Gardner
Date 7/5/68

APPROVED FOR STREET LIGHTS
Don Campbell
CHIEF UTILITY ENGINEER
7/5/68
DATE

ALBERT A. WEBB ASSOCIATES
CIVIL ENGINEERS
RIVERSIDE, CALIFORNIA
APPROVED BY Ernest N. Webb DATE 7/5/68
R.E. No. 9876
W.O. 66-135 FOR: F.B. 560

MARK	REVISIONS	APPR.	DATE
1	Paving Section Revised ENW EB		3-27-69

DESIGNED BY Bal DRAWN BY Bal CHECKED BY

CITY OF RIVERSIDE, CALIFORNIA
DEPARTMENT OF PUBLIC WORKS

APPROVED BY	BY	DATE
OFFICE ENGINEER		1-7
PARK DEPARTMENT		12-5
TRAFFIC DIVISION		7-9
ASSISTANT CITY ENG.		1-7
		1/6

APPROVED BY
DIRECTOR OF PUBLIC WORKS
DATE 1-7-69

STREET PLAN & PROFILE
DALES STREET
GAGE STREET TO BACKUS DRIVE
EAST SIDE
HORIZ. SCALE: 1" = 50' VERT. SCALE: 1" = 5'

PROJECT NO. R-1188
L5-13202
SHEET 2 OF 2
FILE NO. 66-135-A