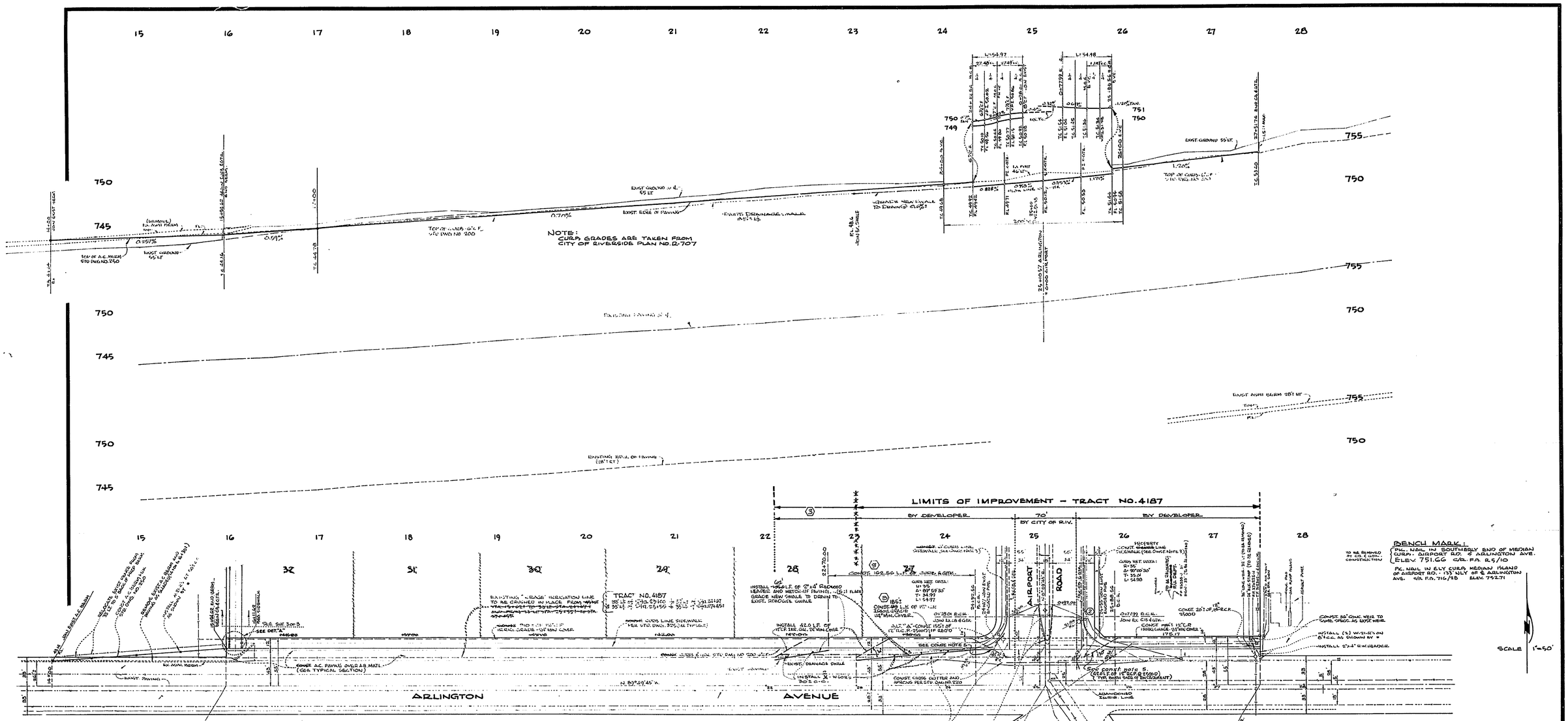

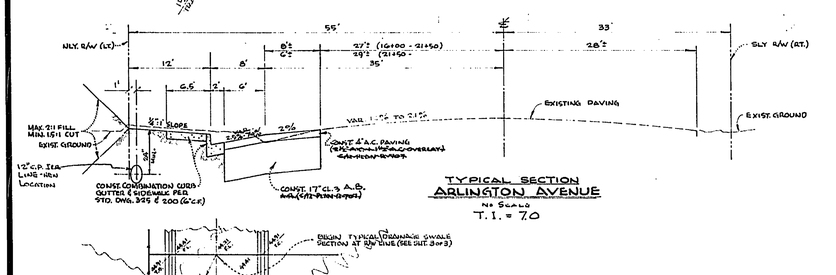

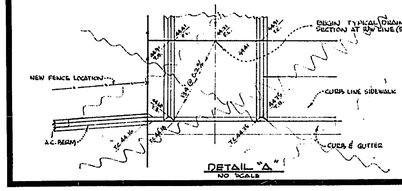

QUANTITY ESTIMATE

CURB AND GUTTER - STD. DWG. NO. 200 - G-CR	[illegible]
CURB LINE SIDEWALK - STD. DWG. NO. 925	[illegible]
A.C. PAVING (SEE TYPICAL SECT. FOR THICKNESS)	[illegible]
A.B. MATERIAL (SEE TYPICAL SECT. FOR THICKNESS)	[illegible]
CROSS GUTTER AND APRONS - STD. DWG. NO. 220	[illegible]
ALLEY VALLEY GUTTER - STD. DWG. NO. 110	[illegible]
2" x 4" REDWOOD HEADER	[illegible]
A.C. BERM - STD. DWG. NO. 250 - G-FACE	[illegible]
ALLEY APPROACH - STD. DWG. NO. 302	[illegible]
CURB AND GUTTER REMOVAL	[illegible]
PAVING REMOVAL	[illegible]
FENCE RELOCATION	[illegible]
IRRIGATION RELOCATION	[illegible]
W. 21-R. REFLECTORS	[illegible]
CURB ONLY - STD. DWG. NO. 201 - G-CR	[illegible]
ALT. "A" - 12" R.C.P. 2500 D	[illegible]
BY CITY OF RIVERSIDE:	
ALT. "A" - 12" R.C.P. 2500 D (IF REQ'D)	[illegible]

APPROVED BY:

CHIEF PUBLIC UTILITIES ENGINEER

DATE

ALBERT A. WEBB ASSOCIATES
CIVIL ENGINEERS
RIVERSIDE, CALIFORNIA

APPROVED BY [signature] DATE 7/2/66

R.E. No. 9876

W.O. 64-367 FOR: FRED JENNINGS F.B. 568

MARK	REVISIONS	APPR.	DATE
3	EXTENDED LIMITS OF IMPROVEMENTS & STA. 23+00 AS SHOWN.	[illegible]	[illegible]
2	ADDED STREET LIGHTS AND CONDUIT.	[illegible]	[illegible]
1	REVISED FOR TRACT NO. 4187 IMPROVEMENTS ONLY.	[illegible]	[illegible]

DESIGNED BY D.A.B. DRAWN BY D.B.B. CHECKED BY M.F.

CITY OF RIVERSIDE, CALIFORNIA
DEPARTMENT OF PUBLIC WORKS

OFFICE ENGINEER	[illegible]	9-11
PARK DEPARTMENT	[illegible]	7-6
TRAFFIC DIVISION	[illegible]	7-21
ASSISTANT CITY ENG.	[illegible]	7-12
	[illegible]	6-6

APPROVED BY [signature]
DIRECTOR OF PUBLIC WORKS
DATE 9-13-67

STREET PLAN AND PROFILE
ARLINGTON AVENUE
FROM 950 WLY TO 300' ELY OF AIRPORT ROAD (MONROE STREET)
TRACT NO. 4187

HORIZ. SCALE: 1" = 50' VERT. SCALE: 1" = 5'

PROJECT NO. 95 549

R-1215

SHEET 1 OF 31

FILE NO. 64-367 A

70-275A