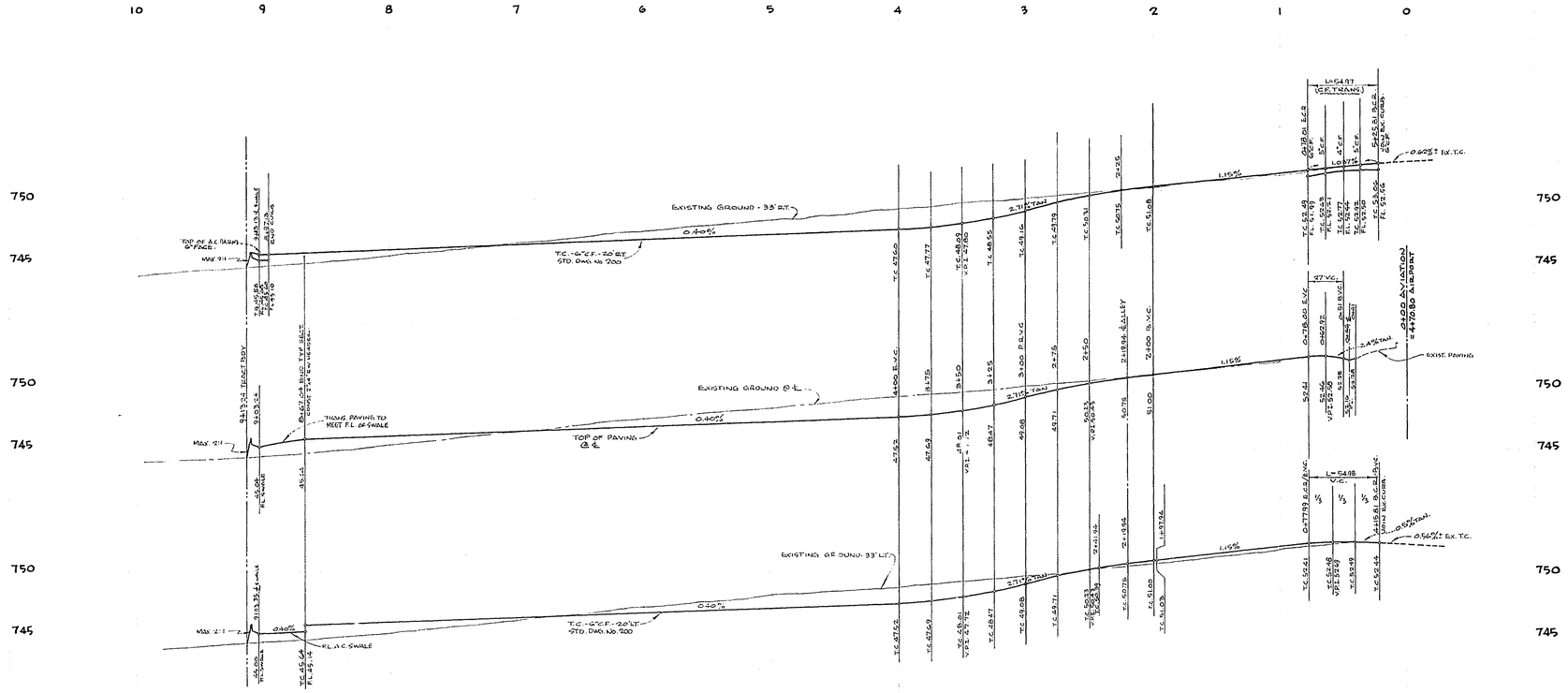

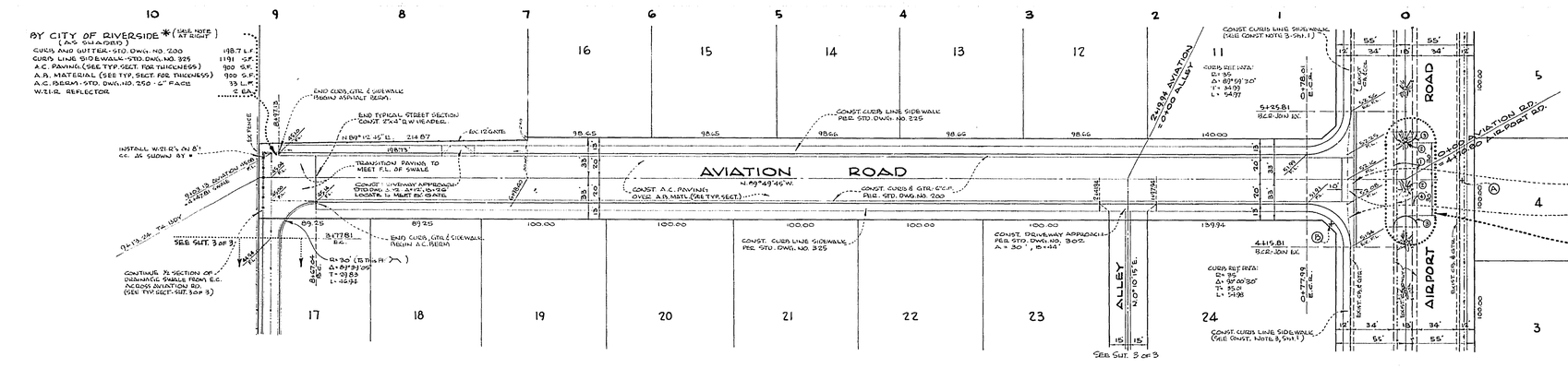

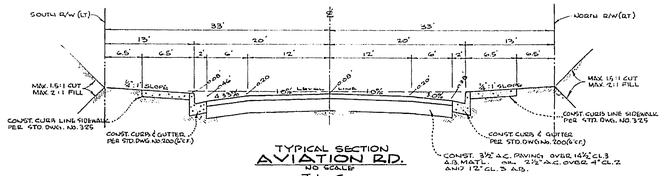

TYPICAL SECTION
AVIATION RD.
NO SCALE
T.I. = 6

STREET NAME SIGN SCHEDULE

Ⓐ	AIRPORT RD.
	AVIATION RD.
Ⓑ	AIRPORT RD.
	AVIATION RD.

CONTACT THE TRAFFIC DIVISION FOR BLOCK NUMBERS BEFORE ORDERING THE STREET NAME SIGNS.

NOTICE TO CONTRACTOR

The existence and location of any underground utility structures shown on these plans are obtained by a search of available records. To the best of our knowledge, all existing utilities except as shown on these plans.

The contractor is required to take due precautions to protect the utility lines shown and any other utilities or not shown on these plans.

ALBERT A. WEBB ASSOCIATES
CIVIL ENGINEERS
RIVERSIDE, CALIFORNIA
APPROVED BY Robert M. Webb DATE 9/6/66
R.E. No. 9876
W.O. 64-367 FOR: FRED JENNINGS F.B. 563

MARK	REVISIONS	APPR.	DATE

DESIGNED BY D.R.B. DRAWN BY D.R.B. CHECKED BY M.G.

CITY OF RIVERSIDE, CALIFORNIA
DEPARTMENT OF PUBLIC WORKS

APPROVED BY	BY	DATE
OFFICE ENGINEER		9-11
PARK DEPARTMENT		7-6
TRAFFIC DIVISION		7-11
ASSISTANT CITY ENG.		5-12
		7-6

APPROVED BY
DIRECTOR OF PUBLIC WORKS
DATE 9-13-67

STREET PLAN AND PROFILE
AVIATION ROAD
AIRPORT ROAD TO 915' WESTERLY
TRACT NO. 3521

HORIZ. SCALE: 1" = 50' VERT. SCALE: 1" = 5'

PROJECT NO. SS 849
R-1215-A
SHEET X1 OF X2
FILE NO. 64-367A

S.R. #404
R = 22

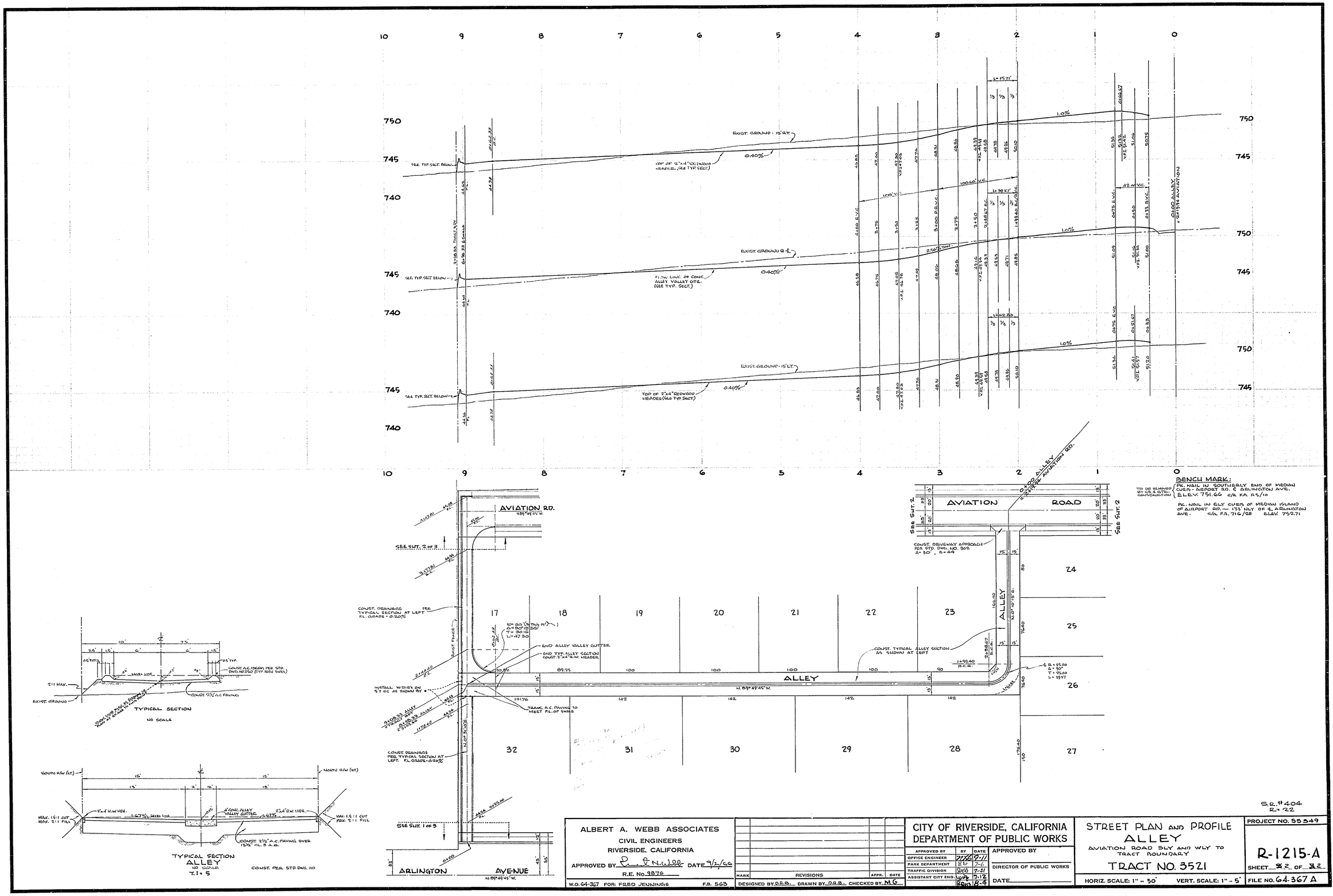

BENCH MARK:

TO BE REMOVED BY C.B. & G.TR. CONSTRUCTION

PK. NAIL IN SOUTHERLY END OF MEDIAN CURB - AIRPORT RD. & ARLINGTON AVE. ELEV. 751.66 C/R F.B. R5/10

PK. NAIL IN ELY CURB OF MEDIAN ISLAND OF AIRPORT RD. — 1°33' NLY OF ℄ ARLINGTON AVE. C/R F.B. 716/28 ELEV. 752.71

S.R. #404
R = 22

ALBERT A. WEBB ASSOCIATES
CIVIL ENGINEERS
RIVERSIDE, CALIFORNIA

APPROVED BY [signature] DATE 9/2/66
R.E. No. 9876

W.O. 64-367 FOR: FRED JENNINGS F.B. 563

MARK	REVISIONS	APPR.	DATE

DESIGNED BY D.R.B. DRAWN BY D.R.B. CHECKED BY M.G.

CITY OF RIVERSIDE, CALIFORNIA
DEPARTMENT OF PUBLIC WORKS

APPROVED BY	BY	DATE
OFFICE ENGINEER	[signature]	9-11
PARK DEPARTMENT	[signature]	7-6
TRAFFIC DIVISION	[signature]	7-31
ASSISTANT CITY ENG.	[signature]	3-12
	[signature]	8-4

APPROVED BY
DIRECTOR OF PUBLIC WORKS
DATE

STREET PLAN AND PROFILE
ALLEY
AVIATION ROAD SLY AND WLY TO TRACT BOUNDARY
TRACT NO. 3521

HORIZ. SCALE: 1" = 50' VERT. SCALE: 1" = 5'

PROJECT NO. 55349
R-1215-A
SHEET 2 OF 2
FILE NO. 64-367 A