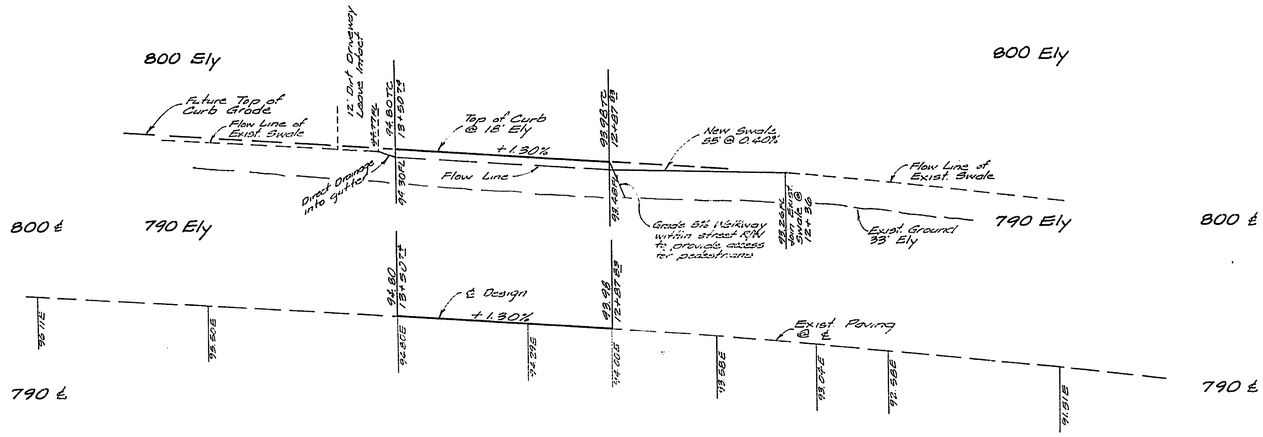


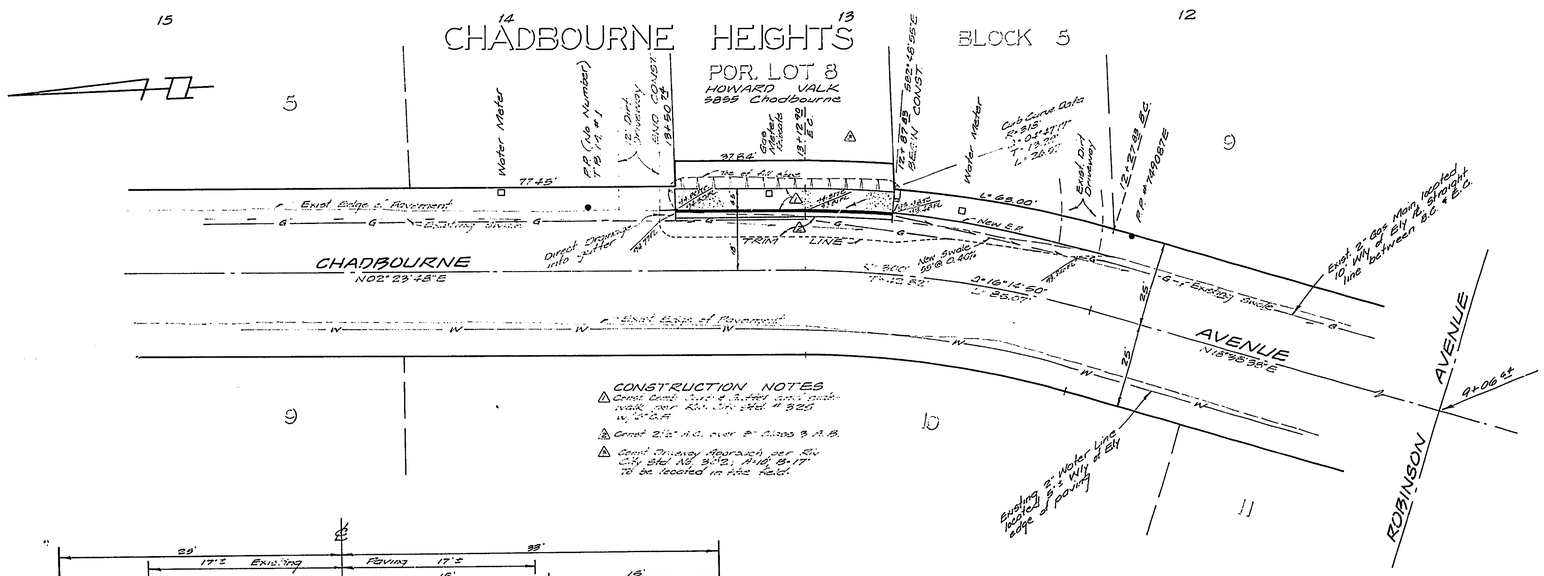


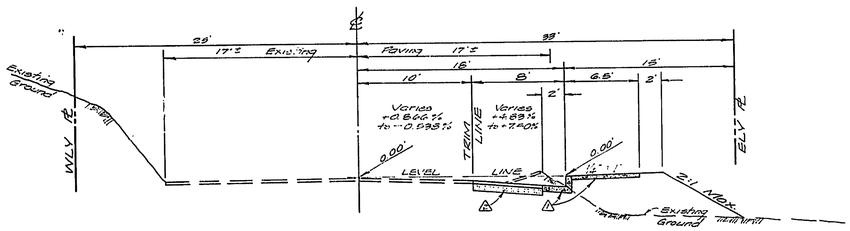


TYPICAL SECTION
CHADBOURNE AVENUE T.I. = 5
STA 12+87±5 TO STA 13+50±5
SCALE HOR. 1" = 8' VER. 1" = 3'

## GENERAL NOTES

1. IT SHALL BE THE RESPONSIBILITY OF THE CONTRACTOR TO CLEAR THE RIGHT OF WAY IN ACCORDANCE WITH THE PROVISIONS OF LAW AS IT AFFECTS EACH UTILITY INCLUDING IRRIGATION LINES AND APPURTENANCES AND AT NO COST TO THE CITY.
2. CONSTRUCTION SHALL BE IN ACCORDANCE WITH THE CITY OF RIVERSIDE, DEPARTMENT OF PUBLIC WORKS SPECIFICATIONS NO. 461 AND STANDARD DRAWINGS.
3. PRIME COAT, SEAL COAT AND PAINT BINDER ARE REQUIRED.
4. GRADING WILL REQUIRE A PERMIT UNDER ORDINANCE 3099 FOR A CUT OR FILL EXCEEDING 100 CUBIC YARDS, OR A FILL OVER ONE FOOT IN DEPTH.
5. TRIM EDGE OF EXISTING PAVEMENT WHERE NEW PAVING JOINS EXISTING PAVEMENT TO A CLEAN STRAIGHT LINE. CONSTRUCT MATCH-UP PAVING AS SHOWN AND OVER-LAY PAVING AS DIRECTED IN THE FIELD TO PRODUCE A SMOOTH CROWN SECTION
6. THE AMOUNT OF ASPHALT OVERLAY ON EXISTING PAVEMENT HAS BEEN ESTIMATED BY THE ENGINEER TO BE APPROXIMATELY 0 TONS.
7. FOR RELOCATION OF ANY DOMESTIC WATER FACILITIES CONTACT THE SOUTHWEST WATER CO.
8. THE ONLY EXISTING IRRIGATION LINE IN THIS AREA IS LOCATED ALONG THE REAR (ELY) LOT LINE OF LOT 8.
9. FOR RELOCATION OF ANY CITY ELECTRIC POWER UTILITY FACILITY TO BE DONE BY THE CITY FORCES CONTACT V. BALLINS @ 787-7426. SCHEDULE ABOUT 2 WEEKS TO PROCESS A WORK ORDER, BEFORE RELOCATION WORK BEGINS.

## BENCH MARKS

CITY B.M., F.B. 708/13 — R.R. spike in P.P. # 1129402E @ S.E. corner of Jones & Robinson
ELEVATION 787.144'

T.B.M. # 1 — R.R. spike in P.P. (no number), 19' right of ℄ Chadbourne & 470'± N/y of Robinson.
ELEVATION 896.26'

J.F. DAVIDSON ASSOCIATES
CIVIL ENGINEERS-SURVEYORS-PLANNERS
RIVERSIDE, CALIFORNIA
APPROVED BY Robert S. Kopp DATE 2-28-67
R.C.E. 19697

W.O. H20 FOR: HOWARD VALK F.B. 871/68

| MARK | REVISIONS | APPR. | DATE |
|---|---|---|---|
| | | | |

DESIGNED BY RIP DRAWN BY WHHP CHECKED BY MG.

CITY OF RIVERSIDE, CALIFORNIA
DEPARTMENT OF PUBLIC WORKS

| APPROVED BY | BY | DATE |
|---|---|---|
| OFFICE ENGINEER | [illegible] | 3-8 |
| PARK DEPARTMENT | — | — |
| TRAFFIC DIVISION | [illegible] | 3-21-67 |
| ASSISTANT CITY ENG. | [illegible] | 4-6 |

APPROVED BY William D. Harden
DIRECTOR OF PUBLIC WORKS
DATE 4/6/67

PLAN AND PROFILE
5855
CHADBOURNE AVENUE
EAST SIDE — 350' TO 450' NORTHERLY OF ROBINSON AVE.
BUILDING PERMIT

HORIZ. SCALE: 1" = 20' VERT. SCALE: 1" = 4'

PROJECT NO. R-1222
SHEET 1 OF 1
FILE NO. 3342