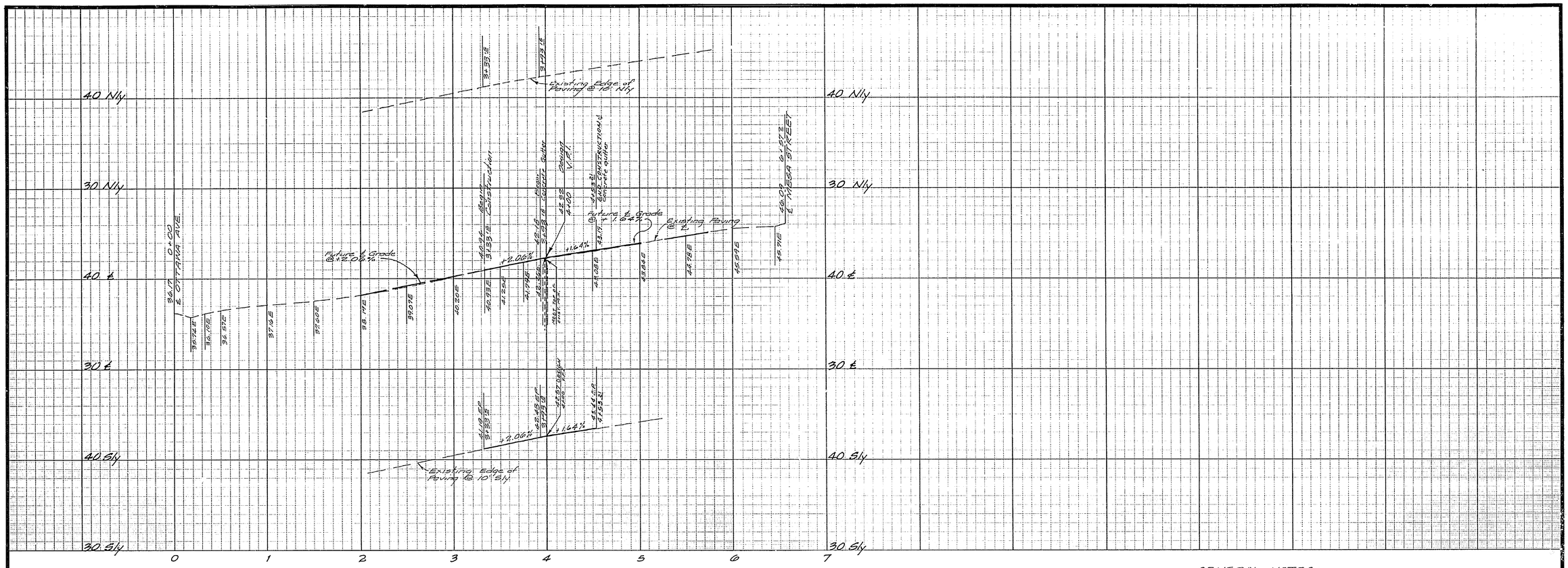

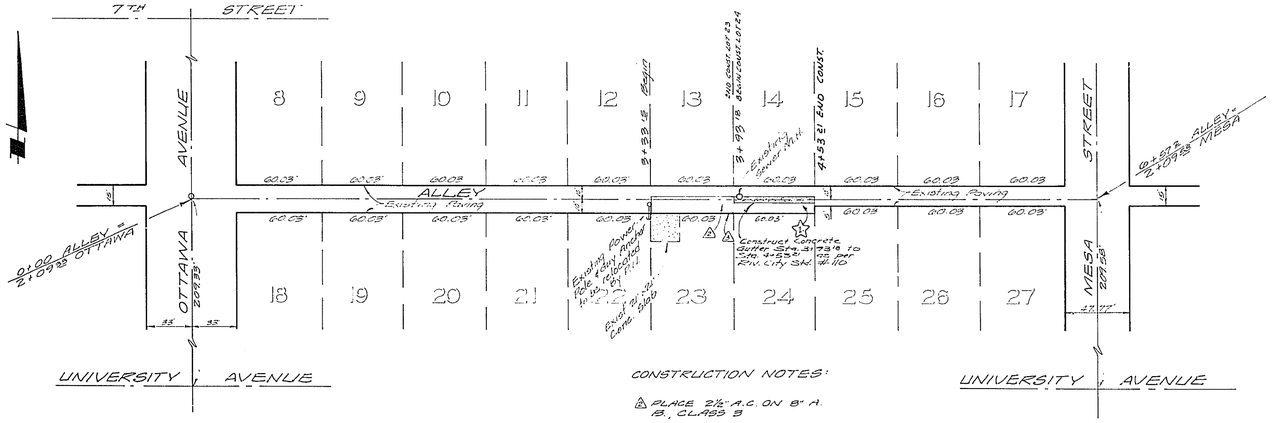

CONSTRUCTION NOTES:

△ PLACE 2½" A.C. ON 8" A.B., CLASS 3

△ PLACE 2" × 4" REDWOOD HEADER

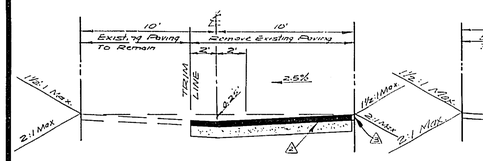

TYPICAL SECTION
STA. 3+33.15 to 3+93.18
ALLEY
RIV. CITY STD. #110
SCALE 1"=5'
T.I. = 5.0

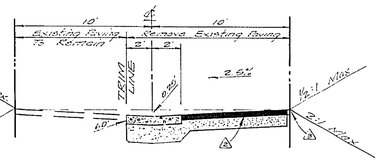

TYPICAL SECTION
STA. 3+93.18 to 4+53.21
ALLEY
RIV. CITY STD. #110
SCALE 1"=5'
T.I. = 5.0

GENERAL NOTES:

1. IT SHALL BE THE RESPONSIBILITY OF THE CONTRACTOR TO CLEAR THE RIGHT OF WAY IN ACCORDANCE WITH THE PROVISIONS OF LAW AS IT AFFECTS EACH UTILITY INCLUDING IRRIGATION LINES AND APPURTENANCES AND AT NO COST TO THE CITY.
2. CONSTRUCTION SHALL BE IN ACCORDANCE WITH THE CITY OF RIVERSIDE, DEPARTMENT OF PUBLIC WORKS SPECIFICATIONS NO. 461 AND STANDARD DRAWINGS.
3. PRIME COAT, SEAL COAT AND PAINT BINDER ARE REQUIRED.
4. GRADING WILL REQUIRE A PERMIT UNDER ORDINANCE 3093 FOR A CUT OR FILL EXCEEDING 100 CUBIC YARDS, OR A FILL OVER ONE FOOT IN DEPTH.
5. TRIM EDGE OF EXISTING PAVEMENT WHERE NEW PAVING JOINS EXISTING PAVEMENT, TO A CLEAN STRAIGHT LINE. CONSTRUCT MATCH-UP PAVING AS SHOWN AND OVER-LAY PAVING AS DIRECTED IN THE FIELD TO PRODUCE A SMOOTH CROWN SECTION.

BENCH MARK
CITY B.M. F.B. 550/49 — S. & L. in S.E. curb return @ 7TH & Ottawa.
ELEVATION 933.532'

J. F. DAVIDSON ASSOCIATES
CIVIL ENGINEERS - SURVEYORS - PLANNERS
RIVERSIDE, CALIFORNIA
APPROVED BY Robert S. Kipper DATE 3-13-67
R.E. No. 13449
W.O. 1439 FOR: Dr. J.F. Poppler F.B. 974-15

MARK	REVISIONS	APPR.	DATE
	Add Alley Imp. for Lot 24		

DESIGNED BY Whip DRAWN BY Whip CHECKED BY MG

CITY OF RIVERSIDE, CALIFORNIA
DEPARTMENT OF PUBLIC WORKS

APPROVED BY	BY	DATE
OFFICE ENGINEER		3-27
PARK DEPARTMENT		
TRAFFIC DIVISION		3-23-67
ASSISTANT CITY ENG.		

APPROVED BY William D. Hardin
DIRECTOR OF PUBLIC WORKS
DATE 4/6/67

PLAN AND PROFILE
ALLEY
EASTERLY OF OTTAWA
BETWEEN 7TH & UNIVERSITY
C-21-656

HORIZ. SCALE: 1" = 50' VERT. SCALE: 1" = 5'

PROJECT NO. R-1224
SHEET 1 OF 1
FILE NO. 3343