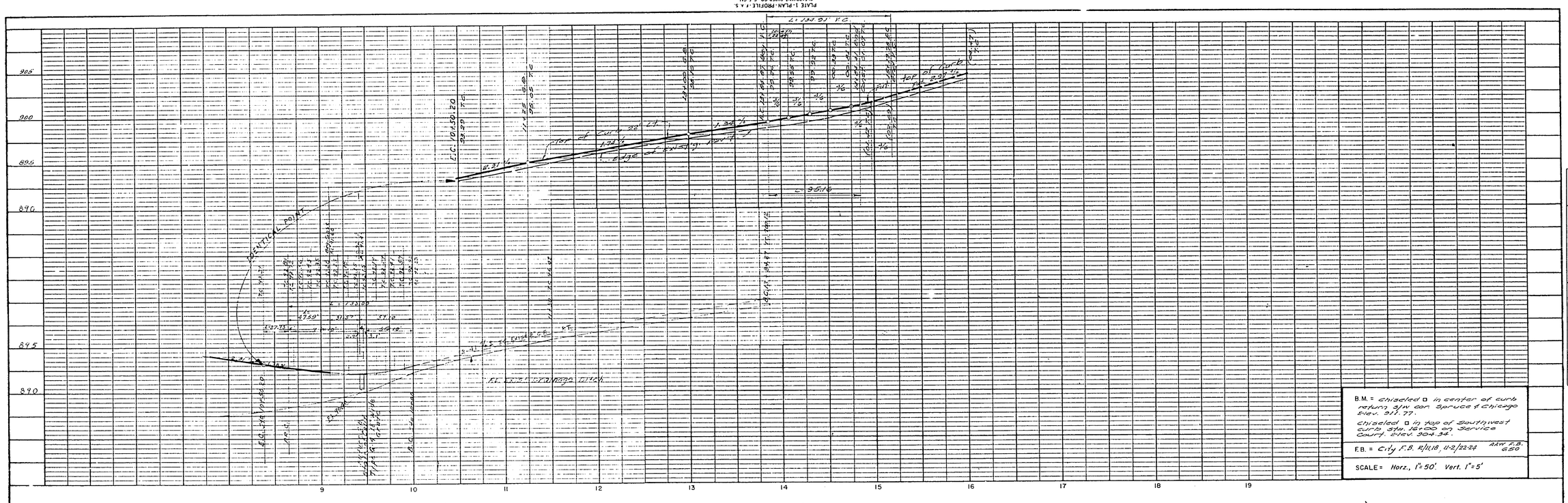

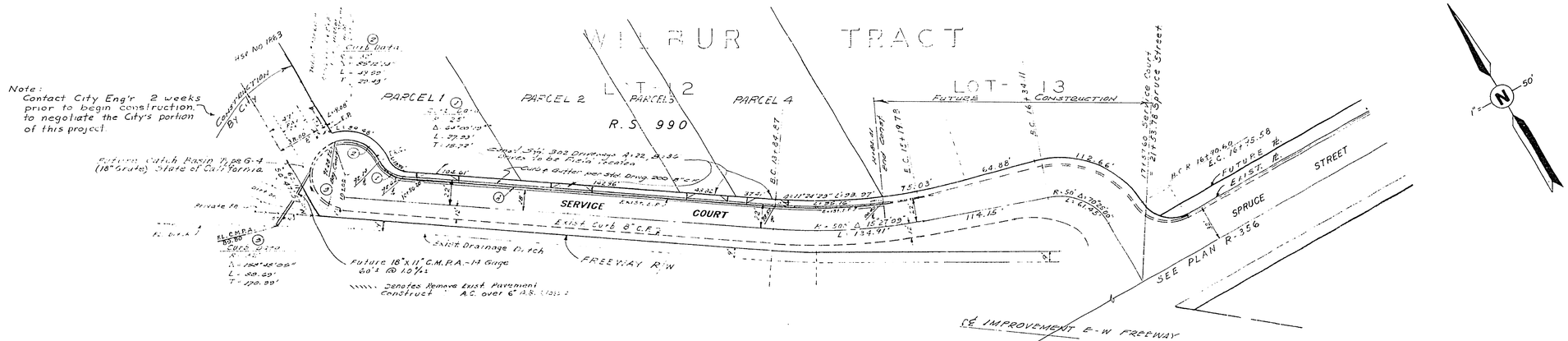

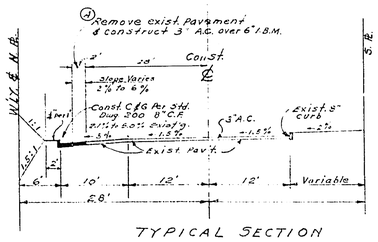

TYPICAL SECTION
SCALE 1" = 10'

QUANTITIES FOR R.S. 990	
Std. 200 Curb & Gutter 8" C.P.	50± L.F.
3" A.C. Pavement	1000 S.F.
CLASS-3 A.B. 6" thick	19 C.Y.
Driveway Approach Std. No. 302	4 Ea.

GENERAL NOTES:

(1) It shall be the responsibility of the contractor to clear the right of way in accordance with the provisions of law, to all utilities, each utility, including irrigation lines and appurtenances, and at no cost to the City.

(2) Construction shall be in accordance with the City of Riverside, Department of Public Works, Specifications No. 841 and Standard Drawings.

(3) Prime coat, seal coat, and paint binder are required.

(4) Grading will require a permit under Ordinance 5095 for a cut or fill exceeding 100 cubic yards, or a fill over one foot in depth.

(5) ~~The subdivider shall arrange for a soil test to be made by Soils Engineer after the streets have been prepared to rough grade. Depth of pavement and base course required shall be determined by City of Riverside Design Standards and Test Procedures.~~

(6) Trim edge of existing pavement, where new paving joins existing pavement, to a clean, straight line. Construct patch & paving as shown and overlay paving as directed in the field to produce a smooth finish surface.

(7) ~~Trenching shall not place rock larger than 6" within 12" of proposed street grade. Trenching shall conform to Plan No. "A"~~

(8) Street name signs and posts to be furnished and installed by Subdivider per City specifications and Standard Drawing No. 142.

REVISIONS		
MARK	DATE	DESCRIPTION

DESIGNED BY
DRAWN BY
CHECKED BY MG
W.O.E.
7-14-67
R.C.E. 9976

CITY OF RIVERSIDE CALIFORNIA
DEPARTMENT OF PUBLIC WORKS

SERVICE COURT

Northerly curb between Sta. 10+50.20 & Sta. 14+84.41
R.S. 990

APPROVED BY
DIRECTOR OF PUBLIC WORKS
DATE 7-21-67

R-1237

SHEET 1 OF 1

PROFILE
NOTE BOOK NO.
SURVEYED
PLOTTED
GRADES CHECKED
B.M. NOTED
STRUCTURE NOTATIONS CHK'D
BY
DATE

PLAN
NOTE BOOK NO.
SURVEYED
PLOTTED
ALIGNMENT CHECKED
RT. OF WAY CHECKED
BY
DATE

67-82 A