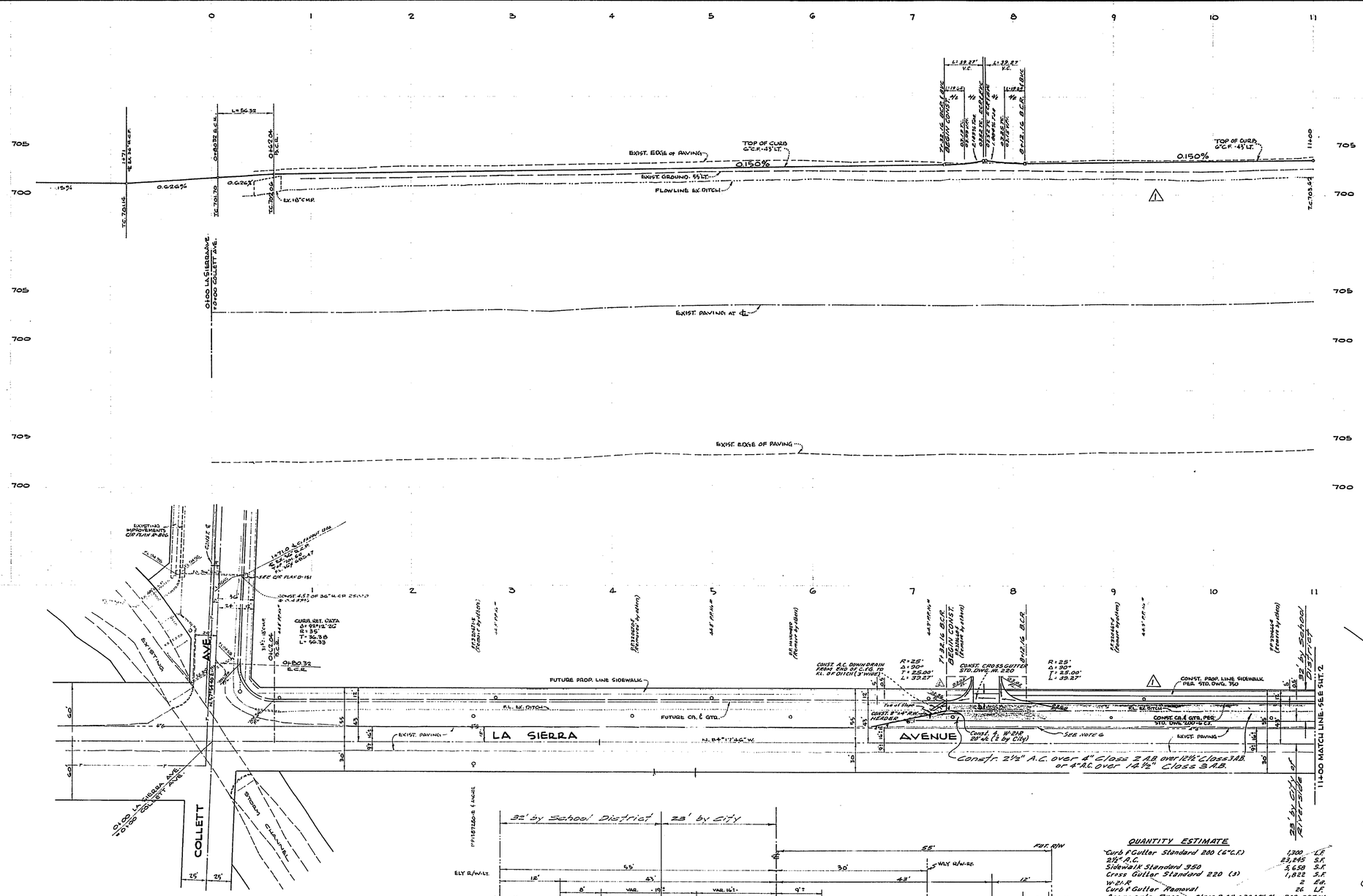

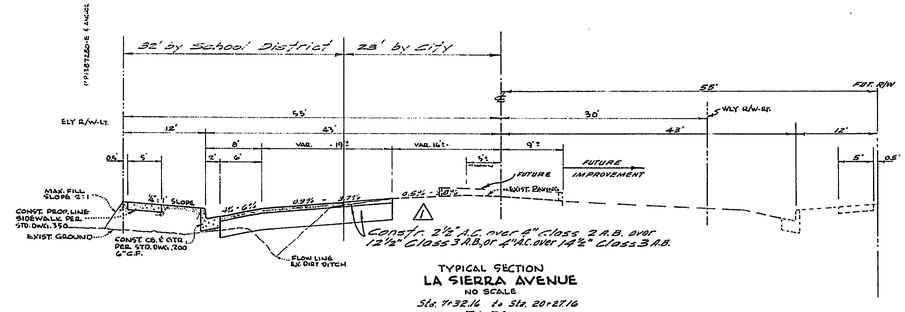

TYPICAL SECTION
LA SIERRA AVENUE
NO SCALE
Sta. 7+32.16 to Sta. 20+27.16
T.I. 7.0

BENCH MARKS:
1. PK. NAIL IN N.B. CURB RETURN AT LA SIERRA AVE. AND COLLETT AVE. C/L F.B. 704/22 ELEV. 701.611
2. PK. NAIL IN S.W. CURB RETURN AT LA SIERRA AVE. AND MAGNOLIA AVE. C/L F.B. 705/71 ELEV. 712.103

SCALE 1" = 50'

GENERAL NOTES

(1) It shall be the responsibility of the contractor to secure the right of way in accordance with the provisions of law, to relocate each utility, including irrigation lines and appurtenances, and at no cost to the City.

(2) Construction shall be in accordance with the City of Riverside, Department of Public Works, Specifications No. 461 and Standard Drawings.

(3) Prime coat, seal coat, and paint binder are required.

(4) Grading will require a permit under Ordinance 3093 for a cut or fill exceeding 100 cubic yards, or a fill over one foot in depth.

(5) The subdivider shall arrange for a soil test to be made by Soils Engineer after the streets have been prepared to rough grade. Depth of base material and A.C. paving shall be determined by City of Riverside Design Standards and Test Procedures.

(6) Trim edge of existing pavement, where new paving joins existing pavement, to a clean, straight line. Construct patching paving as shown and overlay paving as directed in the field to produce a smooth crown section.

(7) The finish subgrade shall have a compaction of not less than 90% for a depth of 0.5 feet as determined by test method No. "Calif. 216 F" immediately prior to placement of cover.

(8) Construction shall be in accordance with Standard Specifications for Public Works Construction, 1967 Edition and City of Riverside Standard Drawings

QUANTITY ESTIMATE

Curb & Gutter Standard 200 (6" C.F.)	1,300	L.F.
2½" A.C.	83,245	S.F.
Sidewalk Standard 350	5,658	S.F.
Cross Gutter Standard 220 (3)	1,822	S.F.
W-21-R	2	Ea.
Curb & Gutter Removal	26	L.F.
Aggregate Base Class 2 A.B. = 204 CY, Class 3 AB = 895 CY.		
Standard 302 Driveway A=15', B=22	1	Ea.
2"x4" Redwood Header	79	L.F.
Sidewalk Removal	140	S.F.
2½" A.C. (BY CITY)	3,483	S.F.
Aggregate Base (BY CITY) Class 2 AB = 116 CY, Class 3 AB = 366 CY.		
2"x4" Redwood Header (BY CITY)	42	L.F.
W-21-R (BY CITY)	2	Ea.

NOTICE TO CONTRACTOR

The existence and location of any underground utility pipes or structures shown on these plans are obtained by a search of the available records. To the best of our knowledge, there are no existing utilities except as shown on these plans.

The contractor is required to take due precautionary measures to protect the utility lines shown and any other lines not of record or not shown on these plans.

ALBERT A. WEBB ASSOCIATES
CIVIL ENGINEERS
RIVERSIDE, CALIFORNIA
APPROVED BY [signature] DATE 5/31/67
R.E. No. 9876
W.O. 67-6 FOR: ALVORD UNIFIED SCHOOL DIST. F.B. 636

MARK	REVISIONS	APPR.	DATE
1	Revised limits of S/W (to end of curb return)	WAK	2-13-68
2	Revised limits of paving (City & School jt. line)	WAK	

DESIGNED BY D.R.B. DRAWN BY D.R.B. CHECKED BY MG

CITY OF RIVERSIDE, CALIFORNIA
DEPARTMENT OF PUBLIC WORKS

	BY	DATE
APPROVED BY		
OFFICE ENGINEER	MKB	10-17
PARK DEPARTMENT	—	—
TRAFFIC DIVISION	[illegible]	[illegible]
ASSISTANT CITY ENG.	[illegible]	10/20

APPROVED BY [signature]
DIRECTOR OF PUBLIC WORKS
DATE 10/25/67

STREET PLAN AND PROFILE
LA SIERRA AVENUE
BETWEEN
COLLETT AVE. AND COCHRAN AVE.
C.U.P. C-20-667

HORIZ. SCALE: 1" = 50' VERT. SCALE: 1" = 5'

PROJECT NO. S.S. 359
R-1238
SHEET 1 OF 2
FILE NO. 67-6A

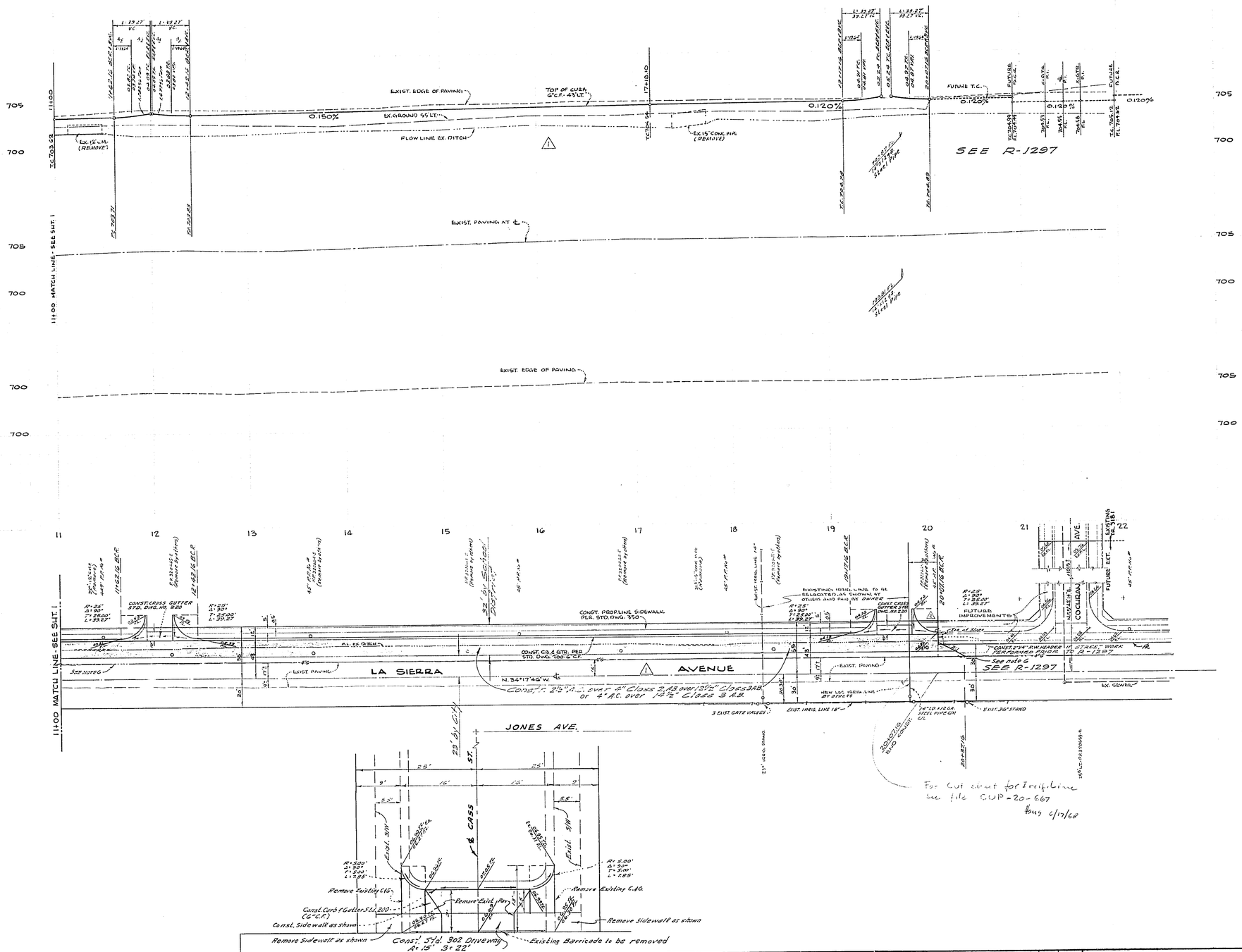

BENCH MARKS:
1. P.C. NAIL IN N.E. CURB RETURN AT LA SIERRA AVE. AND COLLETT AVE. C/A F.B. 104/72 ELEV. 701.611
2. P.C. NAIL IN S.W. CURB RETURN AT LA SIERRA AVE. AND MAGNOLIA AVE. 4/4 F.B. 703/71 ELEV. 712.103

SCALE 1" = 50'

FOR GENERAL NOTES SEE SHT. 1

ALBERT A. WEBB ASSOCIATES
CIVIL ENGINEERS
RIVERSIDE, CALIFORNIA
APPROVED BY Ernest H. Wood DATE 5/31/67
R.E. No. 9876
W.O. 67-6 FOR: ALVORD UNIFIED SCHOOL DIST. F.B. 636

MARK	REVISIONS	BY	APPR.	DATE
4	Revised limits of S/W to 30' R/W per Dept. of Const.	WJK		2-19-69
3	Revised limits of paving (City & School Property)	RBC		12-17-68

DESIGNED BY D.R.B. DRAWN BY D.R.B. CHECKED BY MG

CITY OF RIVERSIDE, CALIFORNIA
DEPARTMENT OF PUBLIC WORKS

APPROVED BY	BY	DATE
OFFICE ENGINEER		10-17
PARK DEPARTMENT		
TRAFFIC DIVISION		10-23
ASSIS. CITY ENG.		10/24

APPROVED BY
DIRECTOR OF PUBLIC WORKS
DATE 10/25/67

STREET PLAN AND PROFILE
LA SIERRA AVENUE
BETWEEN
COLLETT AVE. AND COCHRAN AVE.
C.U.P. C-20-667

HORIZ. SCALE: 1" = 50' VERT. SCALE: 1" = 5'

PROJECT NO. SS. 353
R-1238
SHEET 2 OF 2
FILE NO. 67-6A