PROPERTY OF
CITY OF RIVERSIDE
DEPT. OF PUBLIC WORKS
ENGINEERING DIVISION

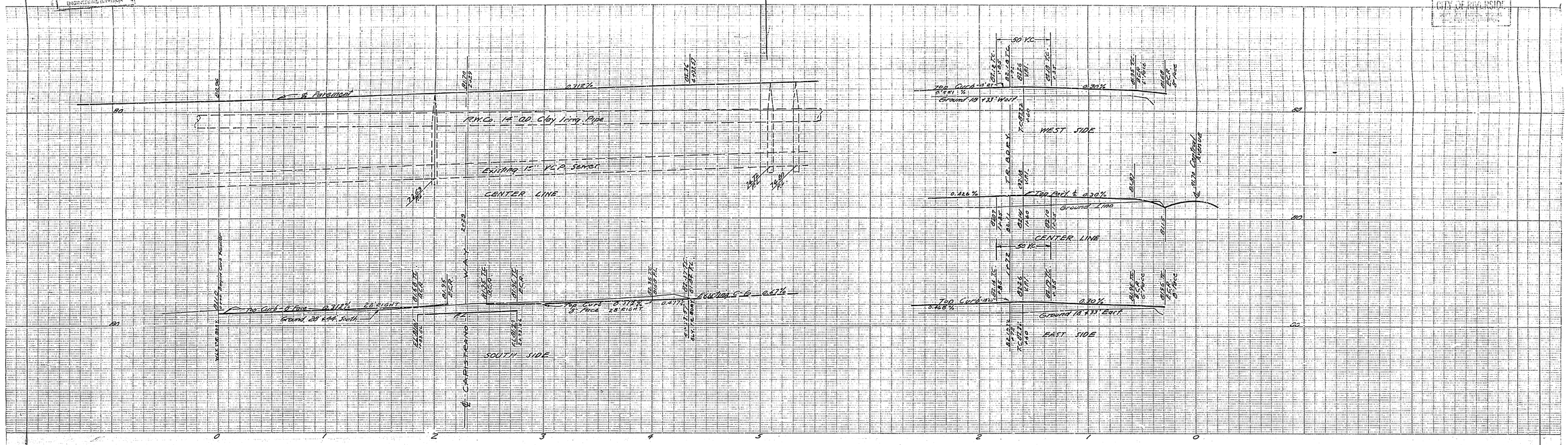



TYPICAL SECTION
CENTRAL AVENUE
Scales Hor. 1" = 8'
Vert. 1" = 4'

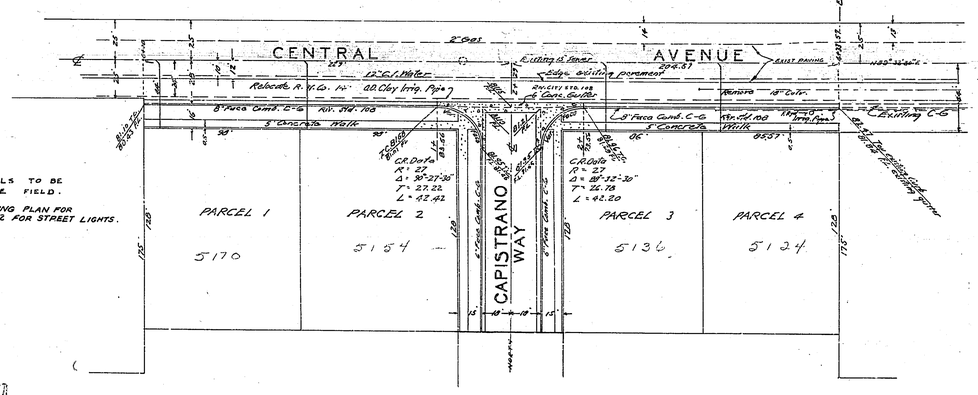

NOTE:
SEWER LATERALS TO BE LOCATED IN THE FIELD.
SEE STREET LIGHTING PLAN FOR MONTCLAIR PARK Nº 2 FOR STREET LIGHTS.

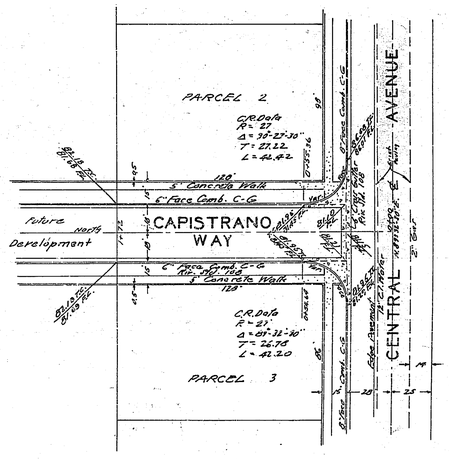

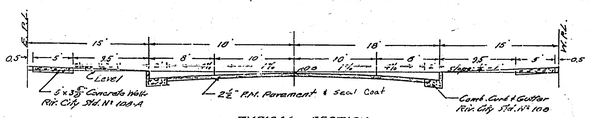

TYPICAL SECTION
CAPISTRANO WAY
Scales: Hor. 1" = 8'
Vert. 1" = 4'

B.M. Chiseled □ on curb
W. Side Capistrano Way
Front of Hs. Nº 6735
Elev. = 101.92

R/S 3411

R/S - 26/54

J. F. DAVIDSON-CIVIL ENGINEER
R.E. No 862
RIVERSIDE, CALIFORNIA
APPROVED BY [signature] DATE 5-15-57

CITY OF RIVERSIDE, CALIFORNIA
DEPARTMENT OF PUBLIC WORKS

STREET PLAN & PROFILE
CENTRAL AVE-CAPISTRANO WAY
M.B. 26 PG. 54
RECORD OF SURVEY — FOX
HORIZ. SCALE 1" = 40' VERT. SCALE 1" = 4'

APPROVED BY [signature]
Director of Public Works
DATE May 20, 1957

NO. R-125 (5-86)
SHEET 1 OF 1

PROPERTY OF
CITY OF RIVERSIDE
DEPT. OF PUBLIC WORKS
ENGINEERING DIVISION

PROPERTY OF
CITY OF RIVERSIDE
DEPT. OF PUBLIC WORKS
ENGINEERING DIVISION

A.B. 587-45