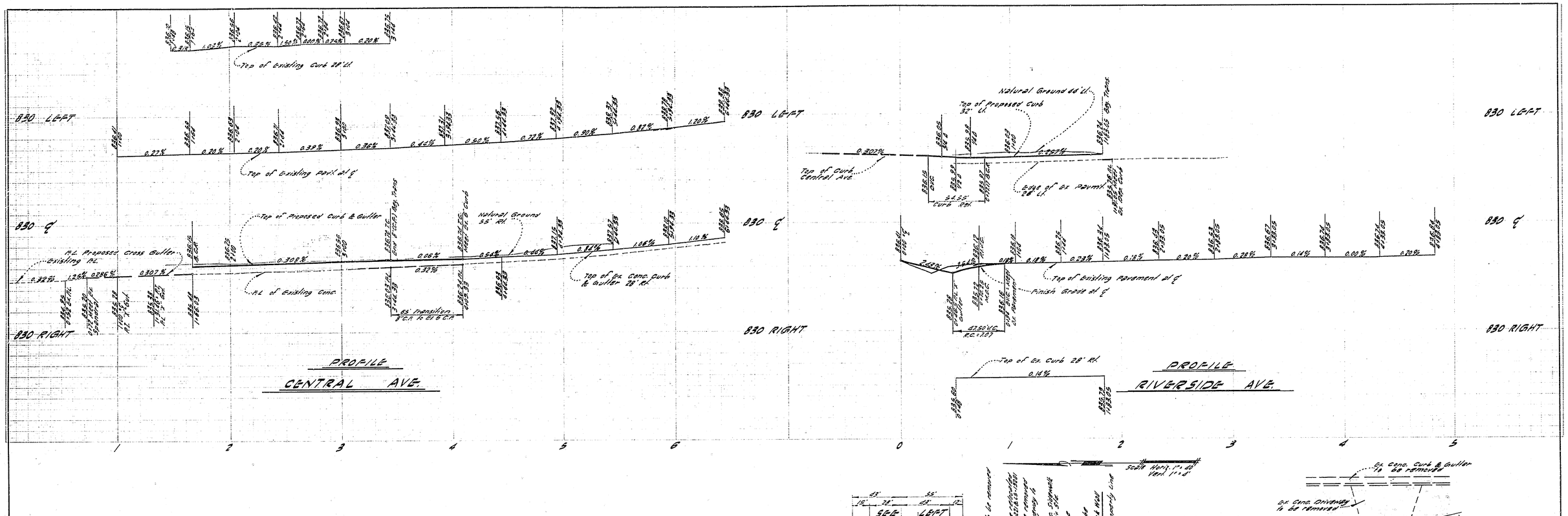

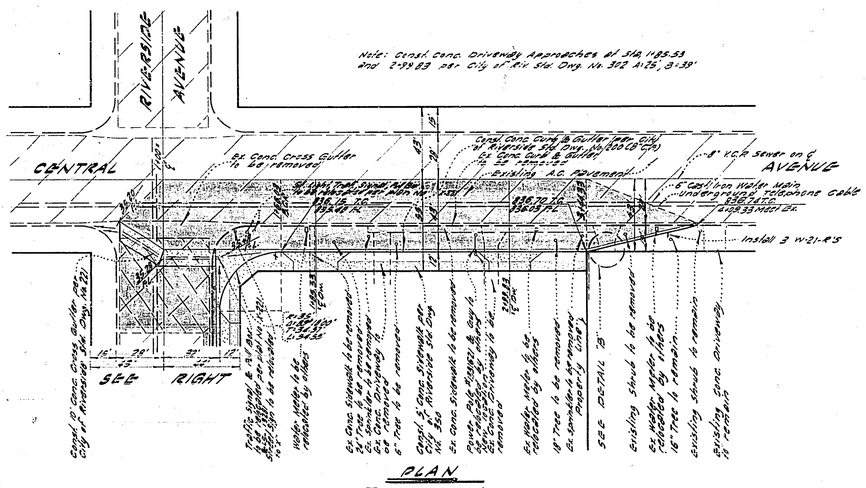

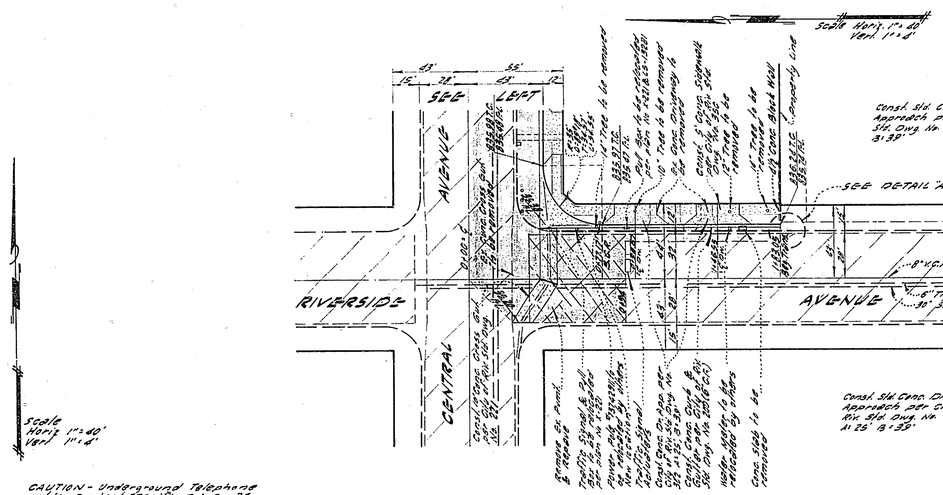

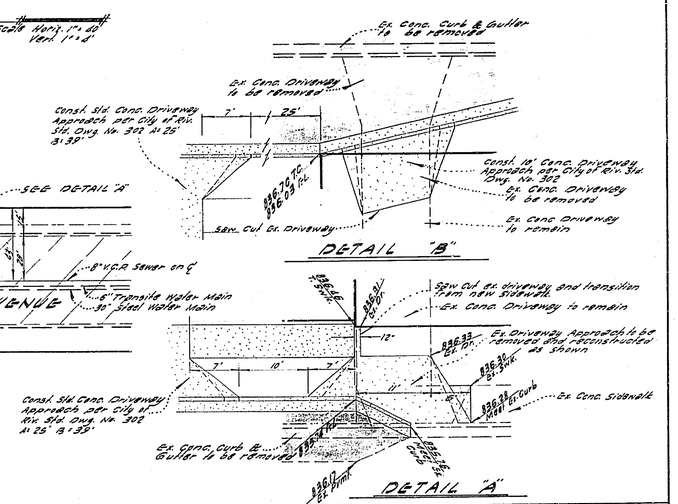

CAUTION - Underground Telephone cables, contact Pacific Tel. Co. 24 hrs. prior to any construction at 684-0071 or 547-6006

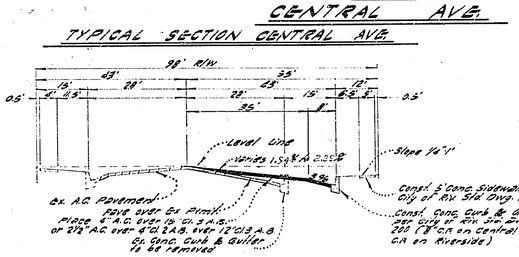

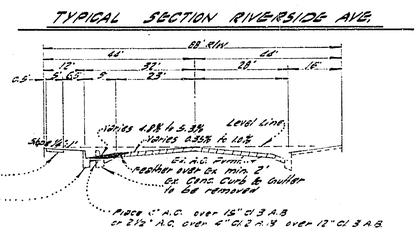

GENERAL NOTES:

1. Contractor to allow for minimum flow of traffic at all times to the specifications of the traffic Division of the Public Works Department. Contractor to contact Traffic Eng. 782-5135 prior to the day of sid const.
2. Contact Street Light Engineer at 787-7429 and Tree Superintendent at 787-7518 prior to sidewalk construction.
3. BENCH MARK: City of Riverside Pk. & Ld in S.W. Curb return P.B. 737/57 Riverside & Central Elevation = 835.61
4. All work shall be done in accordance with these plans, standard specifications No. 481 and the Standard Drawings of the City of Riverside Dept. of Public Works.
5. It shall be the responsibility of the contractor to clear the Right of Way in accordance with the provisions of the law, as it affects each utility including irrigation lines and appurtenances, and at no cost to the City of Riverside.
6. Prime Coat, Paint Binder and Seal Coat are required.
7. For Traffic Signal Modifications see Plan No. X-22.
8. Grading will require a permit under Ordinance No. 3093 for a cut or fill exceeding 100 cubic yards or a fill over 1 foot in depth.
9. Trim edge of exist. pavt. where new paving joins exist. pavt. to a clean straight line. Construct match up paving as shown, and overlay paving as directed in the field to produce a smooth crown section.
10. For relocation of any City electric or irrigation water facility or electric power utility facility to be done by city forces, contact C. Hare, Water Commercial Engineer, at 787-7244. Schedule work about 2 weeks to process a work order, before right of way work begins.
11. The amount of asphalt overlay on adjacent pavt. has been estimated by the engineer to be approximately 50.28 tons.
12. Finished subgrade shall have a compaction of not less than 90% for a depth of 0.5 foot as determined by test method No. "Calif. 216" immediately prior to the placement of the cover.

GARNER TEE TRACADAS & TROY
CIVIL ENGINEERING LAND SURVEYING
357 WEST SECOND STREET
SAN BERNARDINO, CALIFORNIA

FRANK TRACADAS RE 11447 — DATE 10/13/67

REVISIONS			CITY OF RIVERSIDE, CALIFORNIA
MARK	DATE	DESCRIPTION	DEPARTMENT OF PUBLIC WORKS
			EAST SIDE OF RIVERSIDE AVE. FROM CENTRAL TO 183' SOUTH & SOUTH SIDE OF CENTRAL AVE. FROM RIVERSIDE TO 246' EAST
			R-46-667 & R-63-667

DESIGNED BY Jul Arch	SUBMITTED BY Neil L. Gunderson, Park Dept. Traffic Div.	APPROVED BY Duncan Funk, DIRECTOR OF PUBLIC WORKS	PROJECT NO. R-1264
DRAWN BY Bill Mick	RECOMMENDED BY KD 1-4 GKD 1-4		
CHECKED BY D.A.T.	William B. Gardner	DATE 1-9-68	SHEET 1 OF 1 SHEET