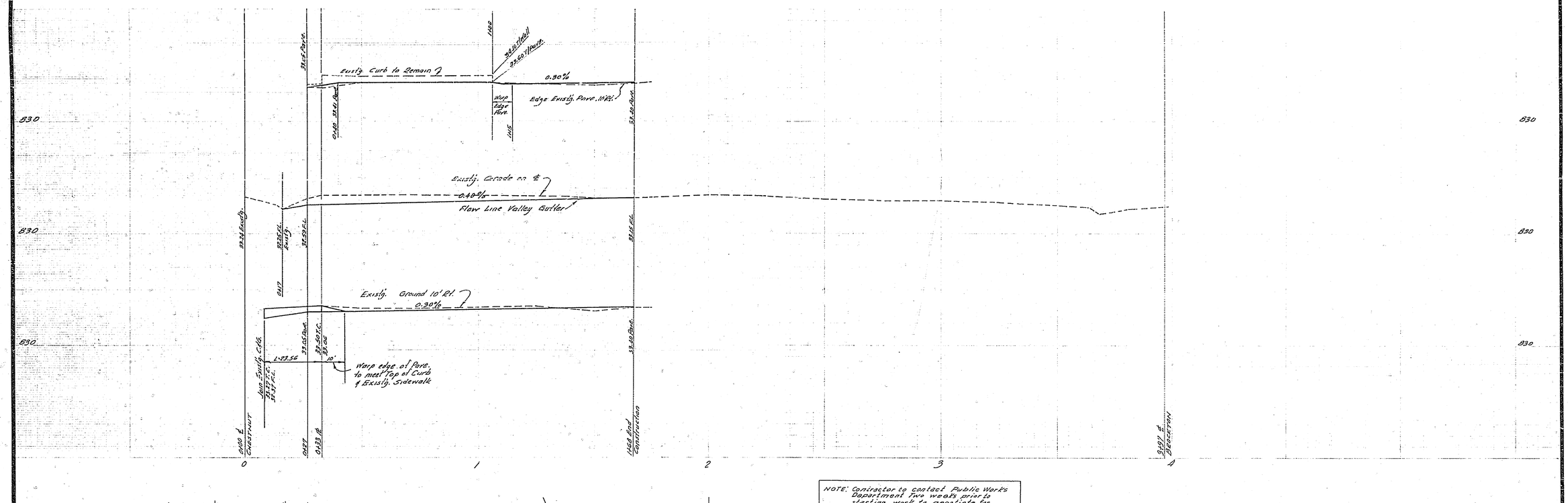

NOTE: Contractor to contact Public Works Department two weeks prior to starting work to negotiate for City's portion.

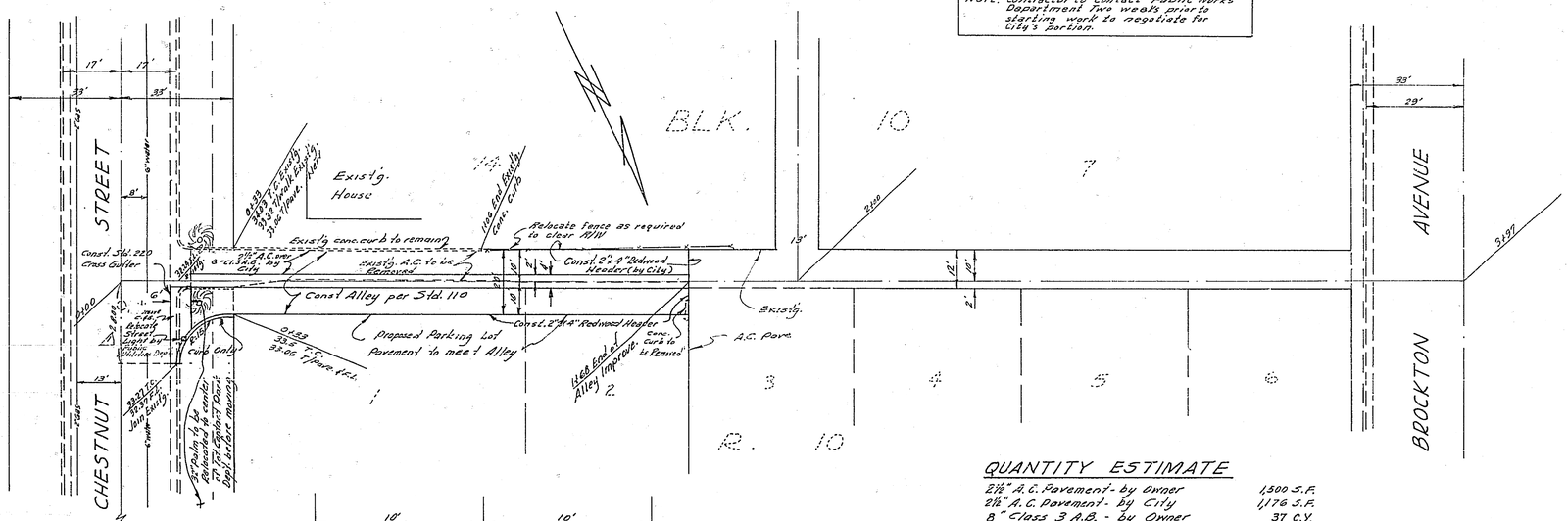

GENERAL NOTES

(1) It shall be the responsibility of the contractor to clear the right of way in accordance with the provisions of law as it affects each utility, including irrigation lines and appurtenances, and at no cost to the City.

(2) Construction shall be in accordance with the City of Riverside, Department of Public Works, Specifications No. 461 and Standard Drawings.

(3) Prime coat, seal coat, and paint binder are required.

(4) Grading will require a permit under Ordinance 3093 for a cut or fill exceeding 100 cubic yards, or a fill over one foot in depth.

(5) ~~The subdivider~~ shall arrange for a soil test to ~~be made by~~ Soils Engineer ~~after the streets have been~~ prepared to rough grade. Depth of ~~base material and A.C. paving~~ shall be determined ~~by City~~ of Riverside Design Standards and Test Procedures.

(6) Trim edge of existing pavement, where new paving joins existing pavement, to a clean, straight line. Construct match-up paving as shown and overlay paving as directed in the field to produce a smooth crown section.

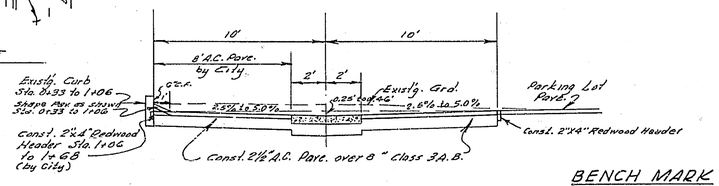

TYPICAL SECTION

Const. per Std. No. 110
No Scale
T.I. = 5

QUANTITY ESTIMATE

2½" A.C. Pavement - by Owner	1,500 S.F.
2½" A.C. Pavement - by City	1,176 S.F.
8" Class 3 A.B. - by Owner	37 C.Y.
8" Class 3 A.B. - by City	29 C.Y.
Alley Gutter Std. 110	588 S.F.
Cross Gutter Std. 220	120 S.F.
Remove Existg. Curb & Gutter	L.S.
2"x4" Redwood Header	143 L.F.
2"X4" Redwood Header - by City	70 L.F.

BENCH MARK

Spike in North curb of Ninth Street 5' West of West line of Cedar Street.
Elev. 829.986 City F.B. 225/19.

ALBERT A. WEBB ASSOCIATES
CIVIL ENGINEERS
RIVERSIDE, CALIFORNIA
APPROVED BY Albert A. Webb DATE 12/14/68
R.E. No. 9876
W.O. 68-303 FOR: J.D. DIFFENBAUGH F.B. 1003

MARK	REVISIONS	APPR.	DATE
	Object previously labeled "Traffic Meter" to be removed		
1	Because it is a street light, the term was changed to "Traffic Signal"		11-13-68

DESIGNED BY RRC DRAWN BY RRC CHECKED BY

CITY OF RIVERSIDE, CALIFORNIA
DEPARTMENT OF PUBLIC WORKS

	BY	DATE
APPROVED BY OFFICE ENGINEER		10-28
PARK DEPARTMENT		10-28
TRAFFIC DIVISION		10-28
ASSISTANT CITY ENG.		10-28

APPROVED BY Director of Public Works
DATE 10/28/68

STREET PLAN & PROFILE
ALLEY
NORTHERLY FROM CHESTNUT ST.
BETWEEN 10TH & 11TH
BUILDING PERMIT 4000 10TH ST.

HORIZ. SCALE: 1" = 20' VERT. SCALE: 1" = 4'

PROJECT NO. R-1309
SHEET 1 OF 1
FILE NO. 68-303-A