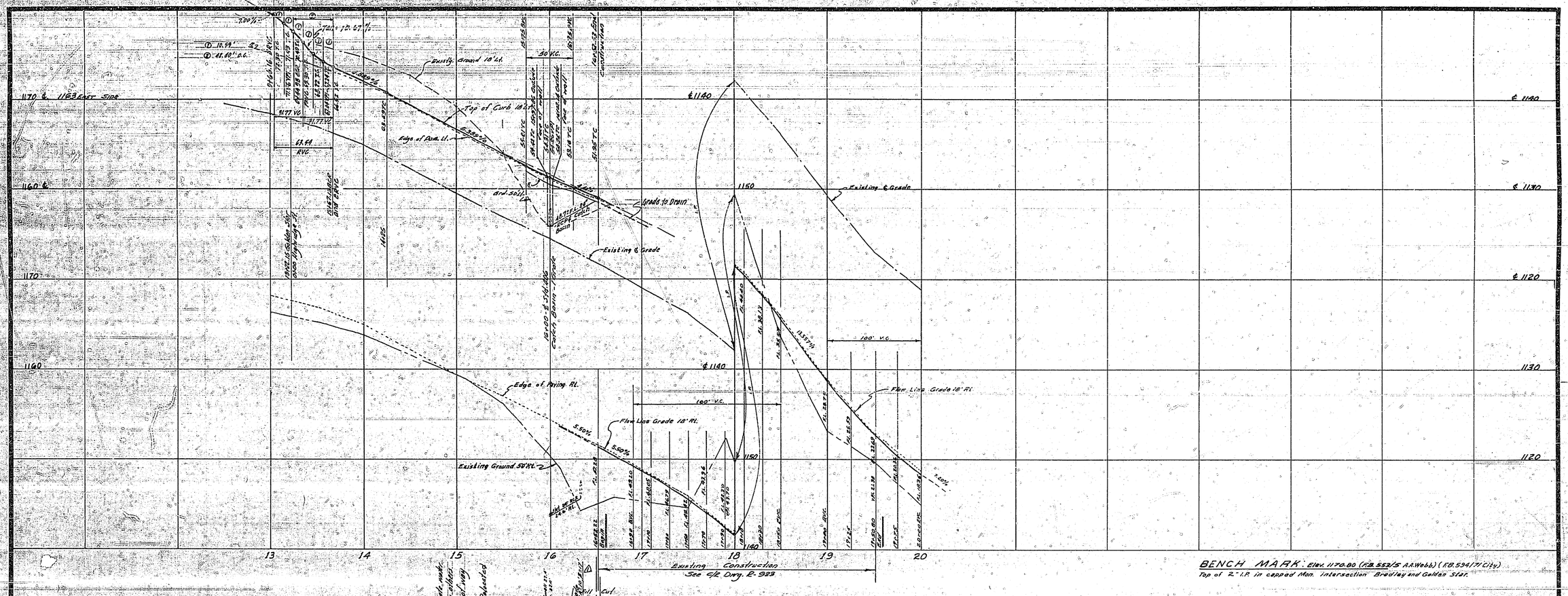

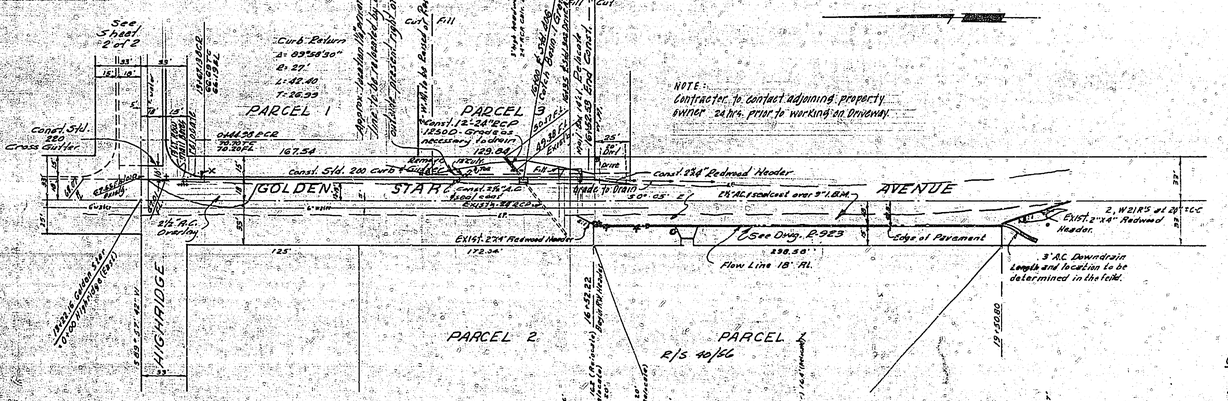

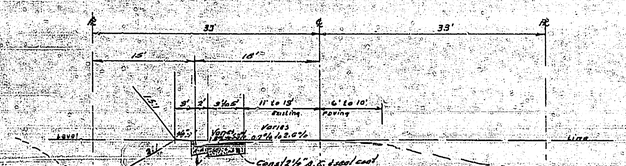

TYPICAL SECTION
GOLDEN STAR AVE.
No scale
T.I. = 5

S.R. # 456 R-23

BENCH MARK: Elev. 1170.80 (F.B. 552/5 A.A.Webb) (F.B. 594/71 City)
Top of 2" I.P. in capped Mon. intersection Bradley and Golden Star.

GENERAL NOTES:

1. It shall be the responsibility of the contractor to clear the right of way in accordance with the provisions of law as it affects each utility including irrigation lines and appurtenances and at no cost to the City.
2. Construction shall be in accordance with the City of Riverside, Department of Public Works, Specifications No 461 and Standard Drawings.
3. Prime coat, seal coat, and paint binder are required.
4. Grading will require a permit under Ordinance 3093 for a cut or fill exceeding 100 cubic yards, or a fill over one foot in depth.
5. Trim edge of existing pavement, where new paving joins existing pavement, to a clean, straight line. Construct match-up paving as shown and overlay paving as directed in the field to produce a smooth crown section.
6. NOTICE TO CONTRACTOR: The existence and location of any underground utility pipes or structures shown on these plans are obtained by a search of the available records. To the best of our knowledge, there are no existing utilities except as shown on these plans. The Contractor is required to take due precautionary measures to protect the utility lines shown and any other lines not of record or not shown on these plans.

QUANTITY ESTIMATE

Std. 200 curb & Gutter	576 L.F.
2½" A.C. and Seal Coat	6,150 S.F.
2"x4" Redwood Header	115 L.F.
9½" Cl. 3 A.B.	171 C.Y.
Std. 220 Cross Gutter	325 S.F.
W 21 R'S	4 Ea.
Std. 302 Driveways	2 Ea.
2½" A.C. Overlay	19 tons
24" RCP 1250D	12 L.F.
Std. 406 Catch Basin - 1 grate	1 Ea.
Excavation in street	150 C.Y.
Embankment in street	60 C.Y.

ALBERT A. WEBB ASSOCIATES
CIVIL ENGINEERS
RIVERSIDE, CALIFORNIA
APPROVED BY [signature] DATE 10/23/68
R.E. No. 9876
W.O. 68-198 FOR: George Mills F.B. 1003

MARK	REVISIONS	APPR.	DATE
1	Added Driveway, Parcel 3		11-19-68

DESIGNED BY D.E.L. DRAWN BY D.E.L. CHECKED BY [signature]

CITY OF RIVERSIDE, CALIFORNIA
DEPARTMENT OF PUBLIC WORKS

APPROVED BY	BY	DATE
OFFICE ENGINEER		
PARK DEPARTMENT		
TRAFFIC DIVISION	[signature]	10-5
ASSISTANT CITY ENG.	[signature]	11/5

APPROVED BY [signature]
DIRECTOR OF PUBLIC WORKS
DATE 11/5/68

STREET PLAN & PROFILE
GOLDEN STAR AVENUE
east side - S'ly of HIGHRIDGE
R/S No. 1043
HORIZ. SCALE: 1" = 50' VERT. SCALE: 1" = 5'

PROJECT NO. R-1310
SHEET 1 OF 2
FILE NO. 68-198-A

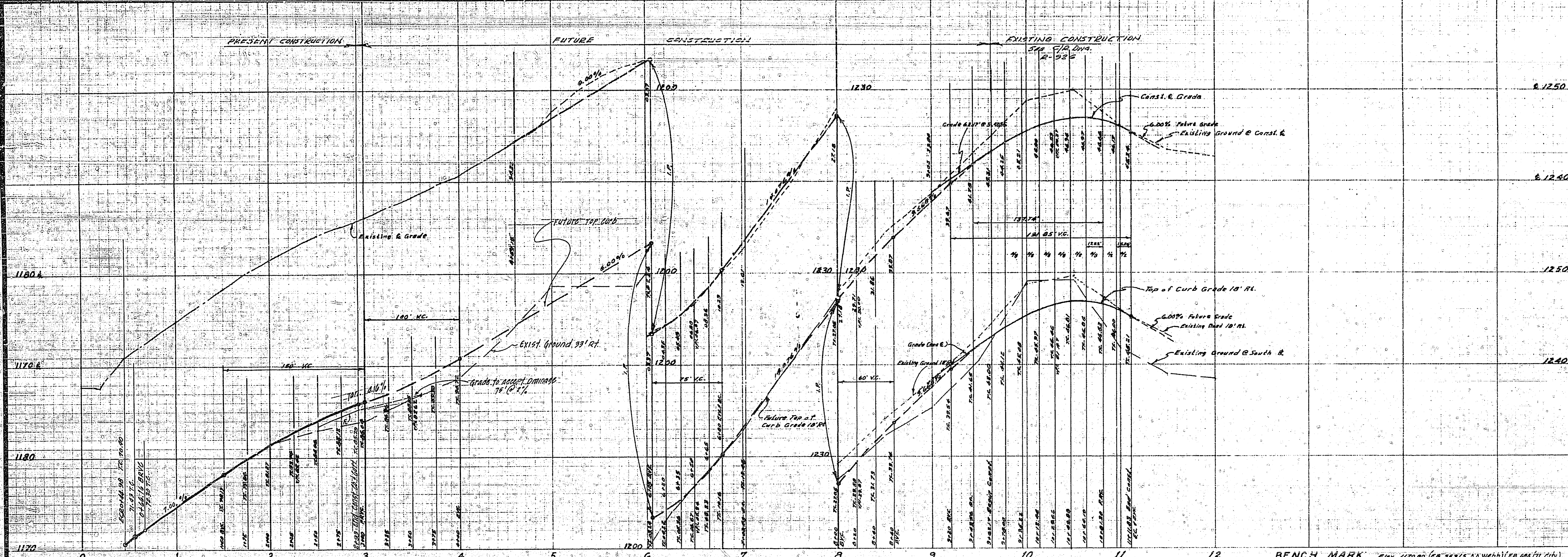

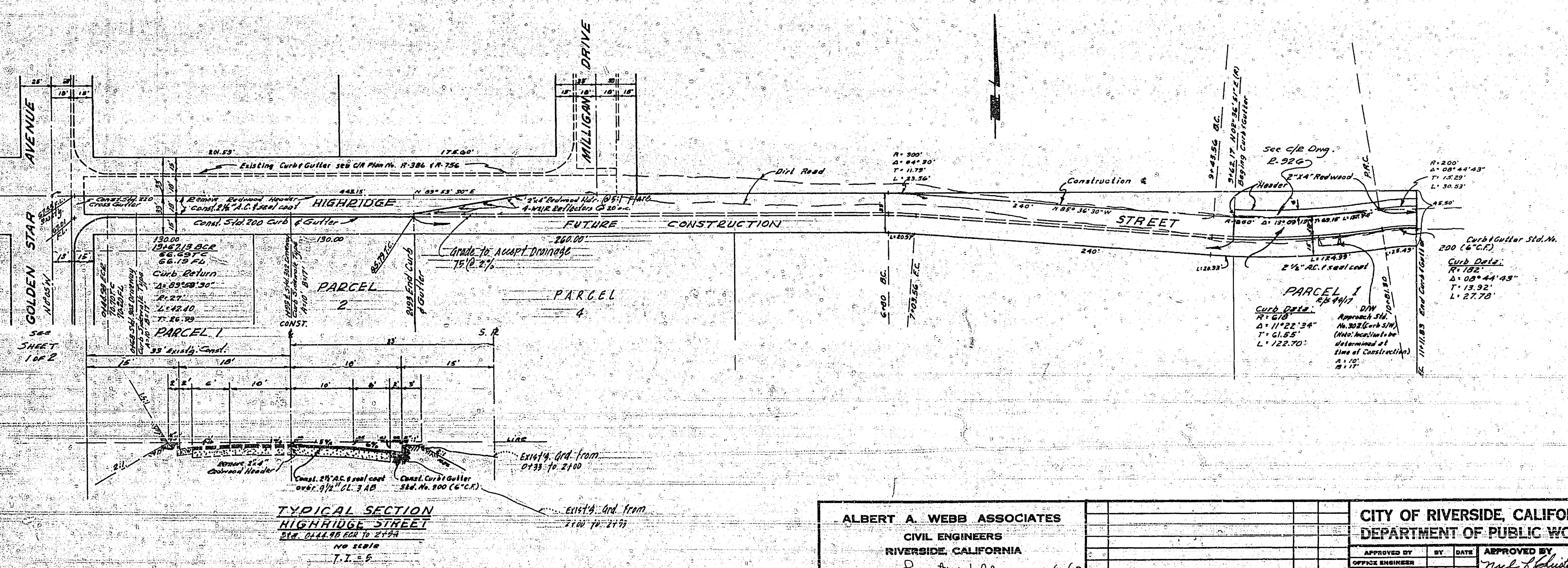

BENCH MARK: Elev. 1170.80, (F.B. 563/5 A.A. Webb) (F.B. 494/71 City)
Top of 2" I.P. in capped Mon. intersection Bradley & Golden Star.

GENERAL NOTES:

1. It shall be the responsibility of the contractor to clear the right of way in accordance with the provisions of law as it effects each utility including irrigation lines and appurtenances and at no cost to the City.
2. Construction shall be in accordance with the City of Riverside, Department of Public Works, Specifications No. 461 and Standard Drawings.
3. Prime coat, seal coat, and paint binder are required.
4. Grading will require a permit under Ordinance 3093 for a cut or fill exceeding 100 cubic yards, or a fill over one foot in depth.
5. ~~The Subdivider shall arrange for a soil test to be made by soils Engineer after the street has been prepared to rough grade. Depth of base material shall be determined by City of Riverside design standards and test procedures.~~
6. NOTICE TO CONTRACTOR: The existence and location of any underground utility pipes or structures shown on these plans are obtained by a search of the available records. To the best of our knowledge, there are no existing utilities except as shown on these plans. The Contractor is required to take due precautionary measure to protect the utility lines shown and any other lines not of record or not shown on these plans.

ALBERT A. WEBB ASSOCIATES CIVIL ENGINEERS RIVERSIDE, CALIFORNIA APPROVED BY [signature] DATE 11/27/68 R.E. No. 2476 W.O. 68-198 FOR: George Mills F.B. 1003	MARK / REVISIONS / APPR. / DATE DESIGNED BY BEL DRAWN BY BEL CHECKED BY [initials]	CITY OF RIVERSIDE, CALIFORNIA DEPARTMENT OF PUBLIC WORKS APPROVED BY / BY / DATE: OFFICE ENGINEER; PARK DEPARTMENT; TRAFFIC DIVISION; ASSISTANT CITY ENG. APPROVED BY [signature] DIRECTOR OF PUBLIC WORKS DATE 11/5/68	STREET PLAN & PROFILE HIGHRIDGE STREET So. Side - GOLDEN STAR AV. to 300'± E'ly. R/S No. 1043 HORIZ. SCALE: 1" = 50' VERT. SCALE: 1" = 5'
			PROJECT NO. R-1310 SHEET 2 OF 2 FILE NO. 68-198-A