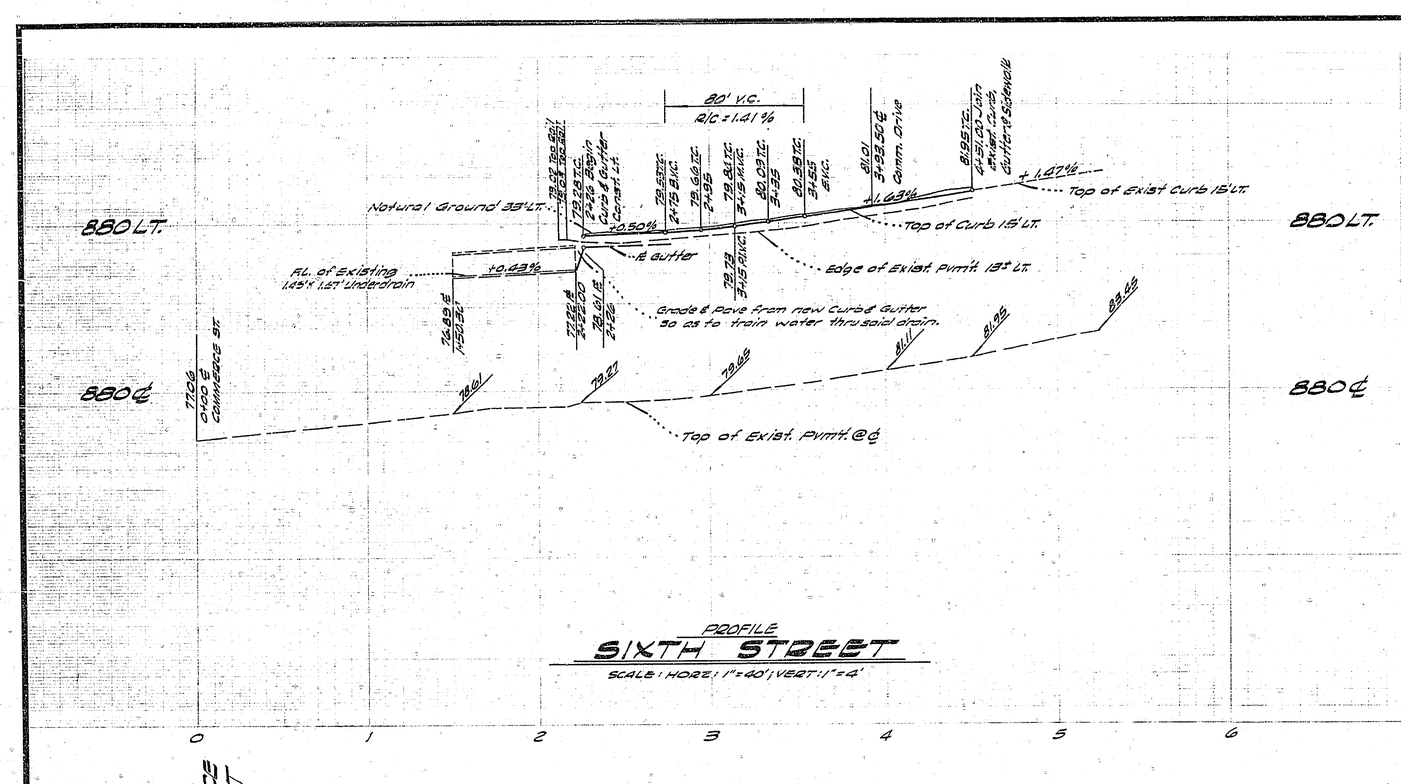

PROFILE
SIXTH STREET
SCALE: HORZ: 1" = 40'; VERT: 1" = 4'

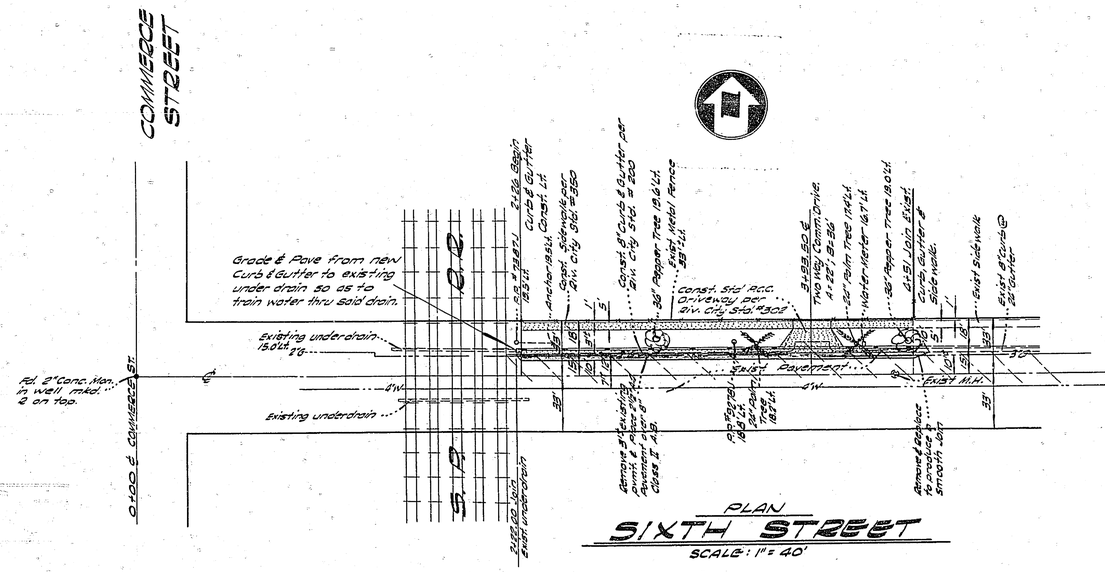

PLAN
SIXTH STREET
SCALE: 1" = 40'

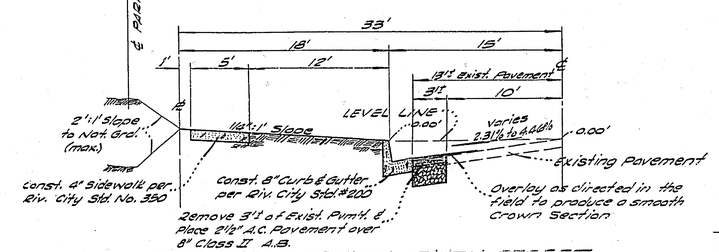

TYPICAL SECTION SIXTH STREET
NO SCALE T.I. = 6

GENERAL NOTES:

1. It shall be the responsibility of the contractor to clear the right of way in accordance with the law as it affects each utility including irrigation lines and appurtenances at no cost to the City of Riverside.
2. Construction shall be in accordance with the City of Riverside Department of Public Works, Specifications No. 461 and Standard Drawings.
3. Prime coat, seal coat and paint binder are required.
4. Grading will require a permit under ordinance 3093 for a cut or fill exceeding 100 cu. yds, or a fill over one foot in depth.
5. BENCH MARK: S&L in east end of north headwall of Riverside Water Co. canal at 5th. St. & Commerce St. ELEV: 878.087 per F.B. 374, Pg. 66.
6. Trim edge of existing pavement, where new paving joins existing pavement, to a clean straight line. Construct match-up paving as shown and overlay as directed in the field to produce a smooth crown section. Engineer estimates the amount of overlay to be 2 tons.

Glen L. Ludwig
GLEN L. LUDWIG
Registered Civil Engineer No. 13191

Ludwig Engineering
CIVIL ENGINEERING : SURVEYING
1253 E Street
TU 5-8291 SAN BERNARDINO, CALIFORNIA

MARK	REVISIONS	APPR.	DATE

DESIGNED BY G.S. DRAWN BY G.S. CHECKED BY G.L.

CITY OF RIVERSIDE, CALIFORNIA
DEPARTMENT OF PUBLIC WORKS

APPROVED BY	BY	DATE
OFFICE ENGINEER		11/20
PARK DEPARTMENT	—	—
TRAFFIC DIVISION		9-19
ASSISTANT CITY ENG.		1-22
		11/17

APPROVED BY
DIRECTOR OF PUBLIC WORKS
DATE 11-25-68

STREET PLAN & PROFILE
SIXTH STREET
BUILDING PERMIT 3021 6TH ST.
FROM STA. 2+26 to STA. 4+51

HORIZ. SCALE: 1" = 40' VERT. SCALE: 1" = 4'

PROJECT NO. R-1316
SHEET 1 OF 1
FILE NO.