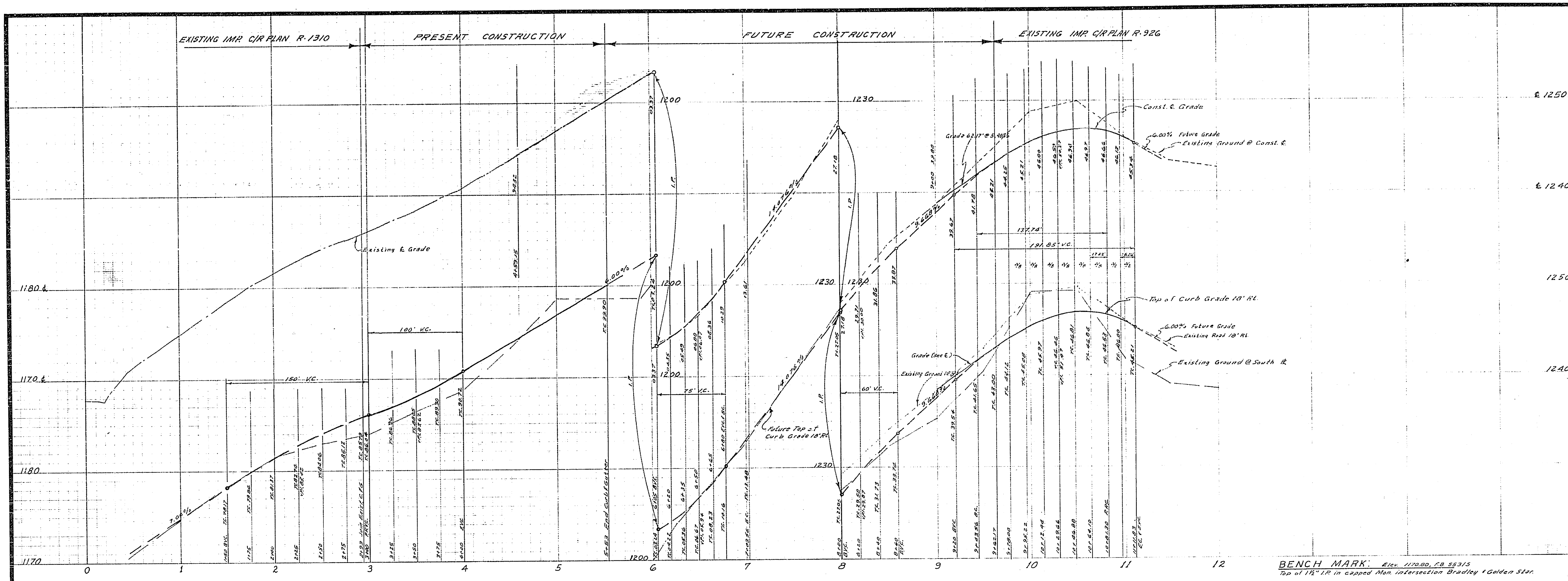

BENCH MARK: Elev. 1170.80, F.B. 553/5

Top of 1½" I.P. in capped Mon. intersection Bradley & Golden Star.

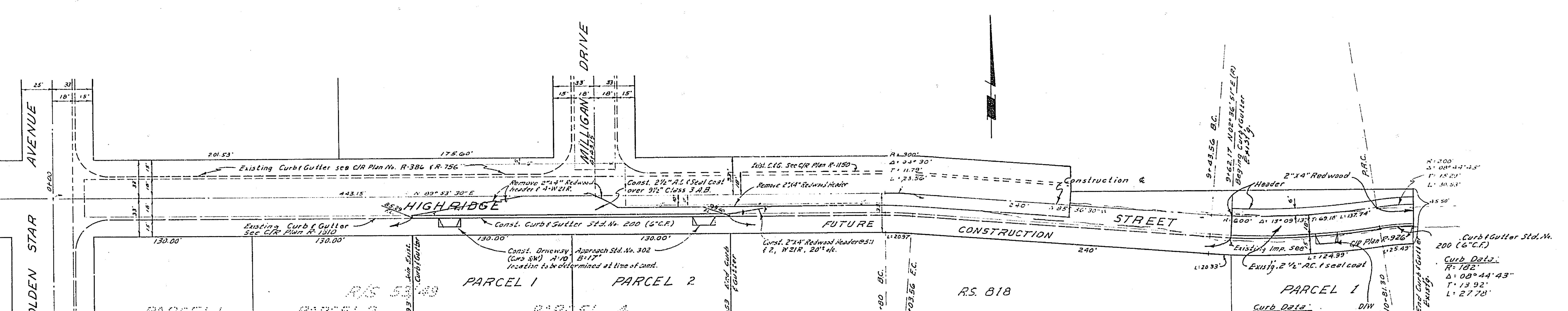

QUANTITY ESTIMATE:

Curb & Gutter Standard No. 200 (6"C.F.)	260	L.F.
2½" A.C. and seal coat	2,500	S.F.
Imported Base Material	73	C.Y.
2"X4" Redwood Header	50	L.F.
Driveway Approach Std. No. 302	2	Ea.
W 21 R	2	Ea.

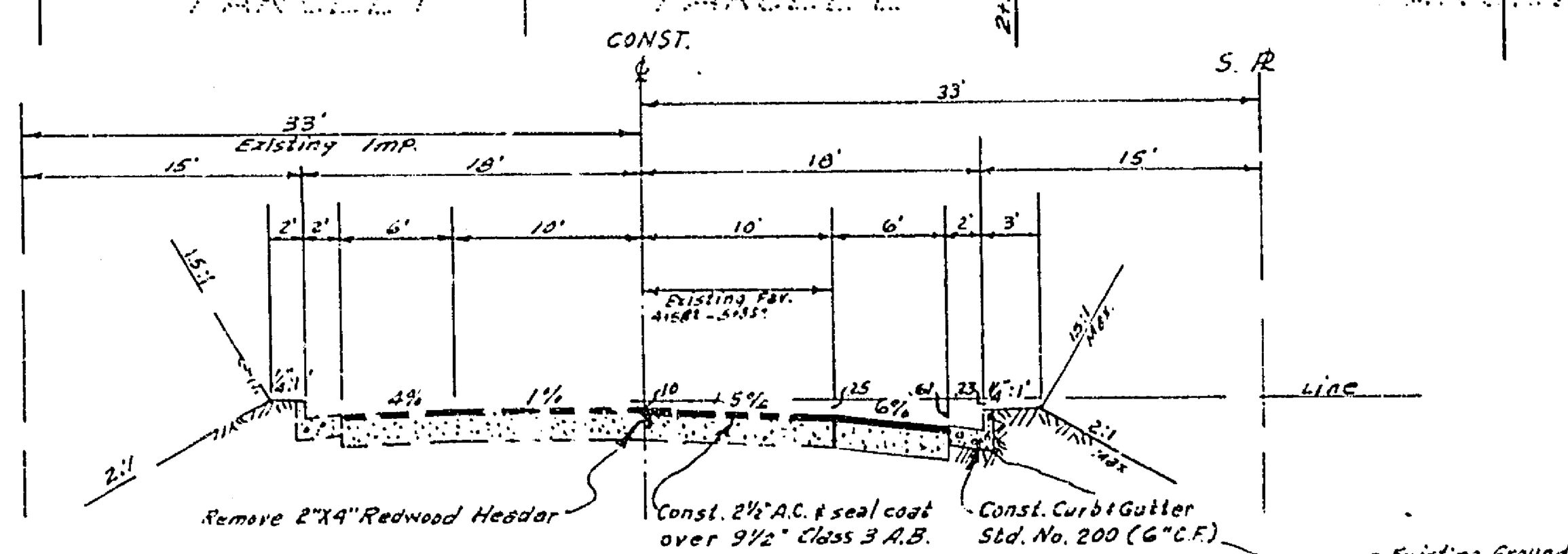

TYPICAL SECTION
HIGHRIDGE STREET
Sta. 2+93 to Sta. 5+53
No scale
T.I. = 5

GENERAL NOTES:

1. It shall be the responsibility of the contractor to clear the right of way in accordance with the provisions of law as it affects each utility including irrigation lines and appurtenances and at no cost to the City.
2. Construction shall be in accordance with the City of Riverside, Department of Public Works, Specifications No. 461 and Standard Drawings.
3. Prime coat, seal coat, and paint binder are required.
4. Grading will require a permit under Ordinance 3093 for a cut or fill exceeding 100 cubic yards, or a fill over one foot in depth.
5. ~~The Subdivider~~ shall Arrange for a soil test to be made by soils Engineer after the street ~~has been prepared to rough grade. Depth of base material~~ shall be determined ~~by City of Riverside design~~ ~~Standards and test~~ procedures.
6. NOTICE TO CONTRACTOR: The existence and location of any underground utility pipes or structures shown on these plans are obtained by a search of the available records. To the best of our knowledge, there are no existing utilities except as shown on these plans. The Contractor is required to take due precautionary measure to protect the utility lines shown and any other lines not of record or not shown on these plans.

ALBERT A. WEBB ASSOCIATES
CIVIL ENGINEERS
RIVERSIDE, CALIFORNIA

APPROVED BY [signature] DATE 1-29-69
R.E. No. 9876
W.O. 64-121 FOR: George Mills F.B. 553

MARK	REVISIONS	APPR.	DATE

DESIGNED BY BEL DRAWN BY BEL CHECKED BY AW

CITY OF RIVERSIDE, CALIFORNIA
DEPARTMENT OF PUBLIC WORKS

APPROVED BY	BY	DATE
OFFICE ENGINEER	[initials]	[illegible]
PARK DEPARTMENT	—	
TRAFFIC DIVISION	[initials]	2-28
ASSISTANT CITY ENG.	[initials]	3-12

APPROVED BY [signature] DIRECTOR OF PUBLIC WORKS
DATE 3-12-69

STREET PLAN & PROFILE
HIGHRIDGE STREET
South side 293' to 553' East of Golden Star
R/S No. 1053
HORIZ. SCALE: 1" = 50' VERT. SCALE: 1" = 5'

PROJECT NO. R-1337
SHEET 1 OF 1
FILE NO. 69-21-A