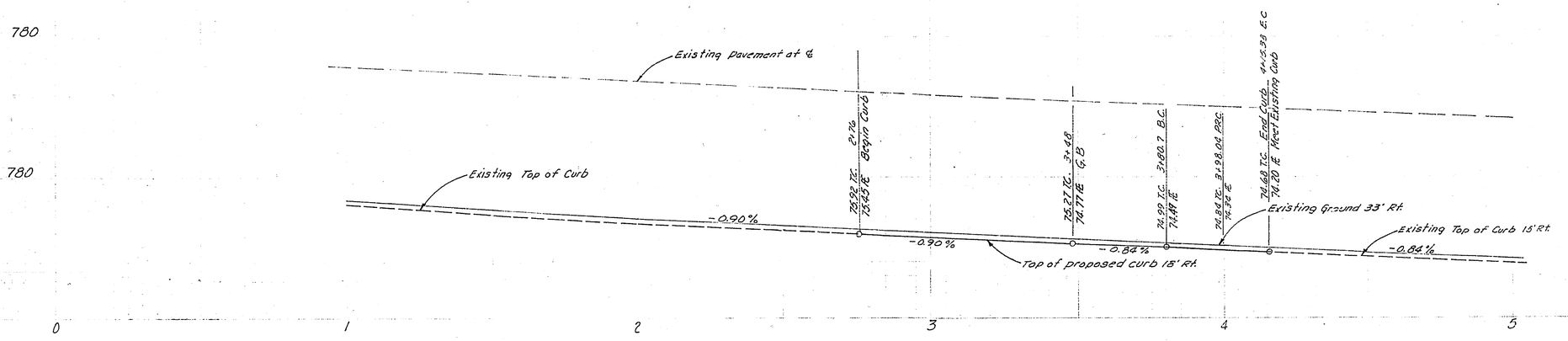

BENCH MARK

X on Bolt on top of Fire Hydrant
S.W. Cor. Garfield & Stotts
Elevation 764.34 C/R F.B. 575/49

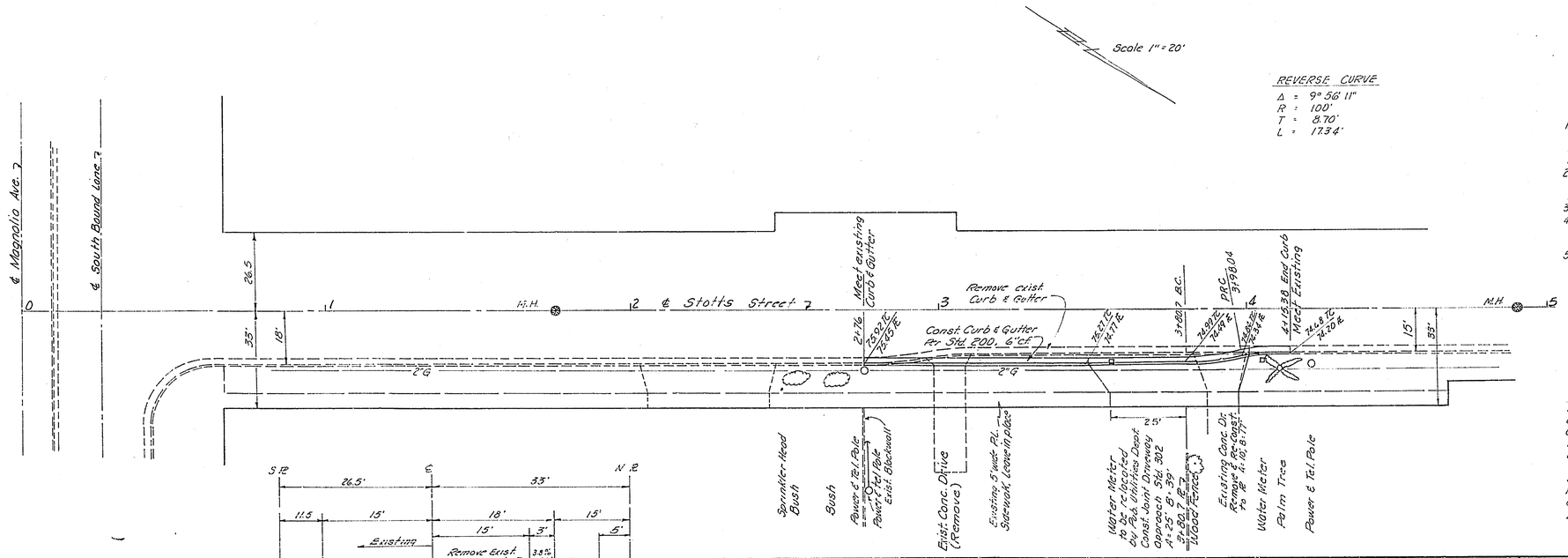

REVERSE CURVE

Δ = 9° 56' 11"
R = 100'
T = 8.70'
L = 17.34'

GENERAL NOTES

1. It shall be the responsibility of the contractor to clear the right of way in accordance with the provisions of law as it affects each utility including irrigation lines and appurtances, and at no cost to the city.
2. Construction shall be inaccordance with the City of Riverside, Department of Public Works, Specifications No. 461 and Standard Drawings.
3. Prime coat, seal coat and paint binder are required.
4. Grading will require a permit under Ordinance 3093 for a cut or fill exceeding 100 cu.yds., or a fill over one ft. in depth.
5. Trim edge of existing pavement, where new paving joins existing pavement, to a clean straight line. Construct match-up paving as shown and overlay paving as directed in the field to produce a smooth crown section.

NOTICE TO CONTRACTOR

The existence and location of any underground utilities pipes or structures shown on these plans are obtained by a research of the available records. To the best of our knowledge, there are no existing utilities except as shown.

The contractor is required to take due precautionary measures to protect the utility lines shown and any other lines not of record or not shown on these plans.

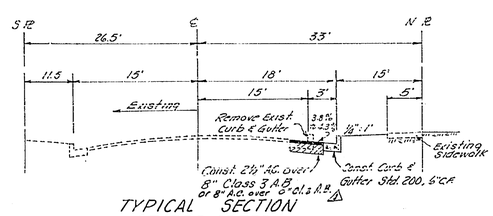

TYPICAL SECTION
STOTTS STREET
(NO SCALE)

ROBERTSON ASSOCIATES
ENGINEERS SURVEYORS
RIVERSIDE, CALIFORNIA
Approved [signature] Date 4-28-69
R.C.E. 15016
J.N. 69-(3) R.P.

MARK	REVISIONS	APPR.	DATE
1	Add alternate paving per contractor's request. BB	[illegible]	3-11-76

DESIGNED BY CER DRAWN BY CER CHECKED BY B.B.

CITY OF RIVERSIDE, CALIFORNIA
DEPARTMENT OF PUBLIC WORKS

APPROVED BY	BY	DATE
OFFICE ENGINEER	[illegible]	[illegible]
PARK DEPARTMENT	—	—
TRAFFIC DIVISION	[illegible]	5-16
ASSISTANT CITY ENG.	[illegible]	5-21

APPROVED BY [signature]
DIRECTOR OF PUBLIC WORKS
DATE 5-21-69

STREET PLAN & PROFILE
STOTTS STREET
276' NORTHERLY TO 380' NORTHERLY OF MAGNOLIA AVENUE, RIGHT SIDE
R-26-678
HORIZ. SCALE: 1" = 20' VERT. SCALE: 1" = 4'

PROJECT NO. R-1349
SHEET 1 OF 1
FILE NO.