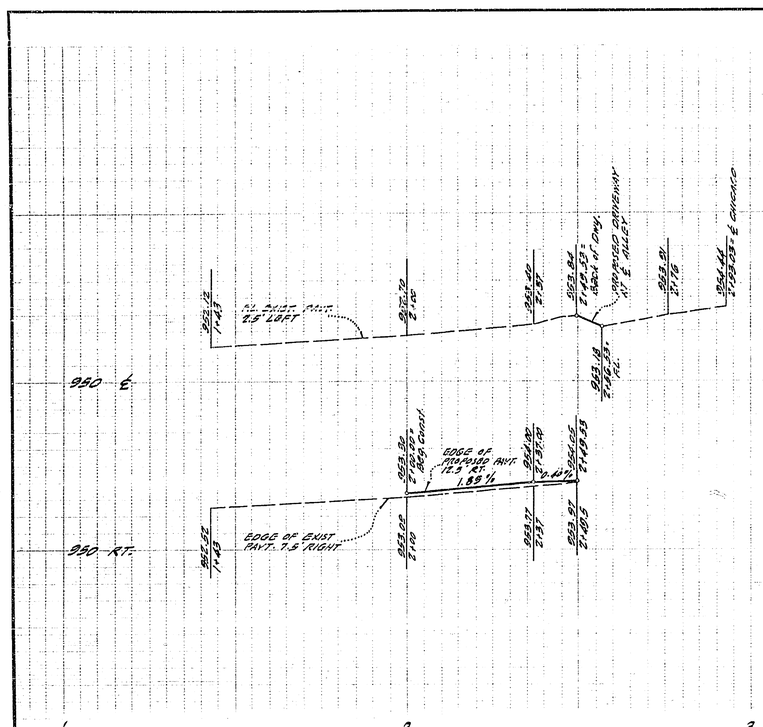

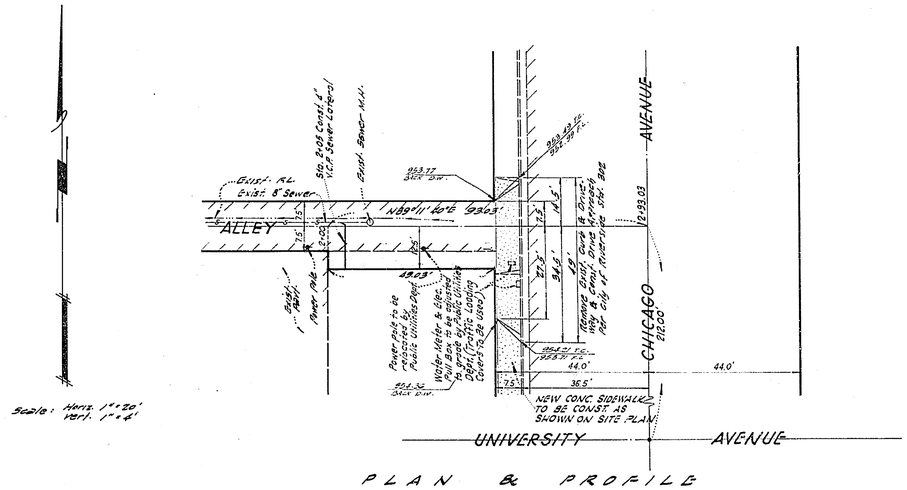

PLAN & PROFILE

ALLEY

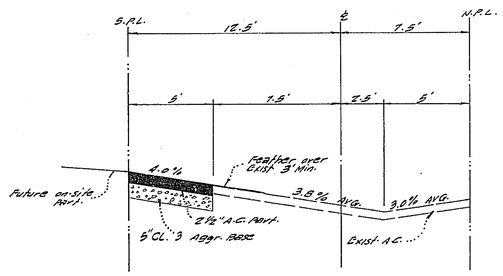

TYPICAL SECTION - ALLEY

T.I.=5 SCALE: 1"=4'

GENERAL NOTES

1. BENCH MARK:
   Pk. nail in South curb on UNIVERSITY AVE. 138.4' Westerly of ℄ CHICAGO AVE. ELEV.=955.465 (B.P. P-8/1-20)
2. All work shall be done in accordance with these plans, Standard Specifications No. 461 and the Standard Drawings of the City of Riverside, Dept. of Public Works.
3. It shall be the responsibility of the contractor to clear the Right of Way in accordance with the provisions of the law, as it affects each utility including irrigation lines and appurtenances, and at no cost to the City of Riverside.
4. Prime Coat, Paint Binder and Seal Coat are required.
5. Grading will require a permit under Ordinance No. 3093 for a cut or fill exceeding 100 cubic yards or a fill over 1.0' in depth.
6. Trim edge of exist. pavt. where new paving joins exist. pavt. to a clean straight line. Construct match up paving as shown, and overlay paving as directed in the field. Engineer estimates overlay to be 1.0 tons.

REVISIONS		
MARK	DATE	DESCRIPTION

CITY OF RIVERSIDE, CALIFORNIA
DEPARTMENT OF PUBLIC WORKS

ALLEY INTERSECTION AT CHICAGO AVE. 212' NORTH OF UNIVERSITY AVE.

BUILDING PERMIT-1705 UNIVERSITY AVENUE

DESIGNED BY M.H.A.	SUBMITTED BY Frank R. Schlosser TRAFFIC DIV.	APPROVED BY	PROJECT NO.
DRAWN BY M.H.A. - G.R.		DIRECTOR OF PUBLIC WORKS	R-1357
CHECKED BY F.T.	RECOMMENDED BY William D. Boardman	DATE 6-5-69	SHEET 1 OF 1 SHEET

S.R. # 440 R=50

GARNER TEE TRACADAS & TROY
CIVIL ENGINEERING – LAND SURVEYING
357 WEST SECOND STREET
SAN BERNARDINO, CALIFORNIA

Frank Tracadas 5-7-69
FRANK TRACADAS R.E. 11447 DATE