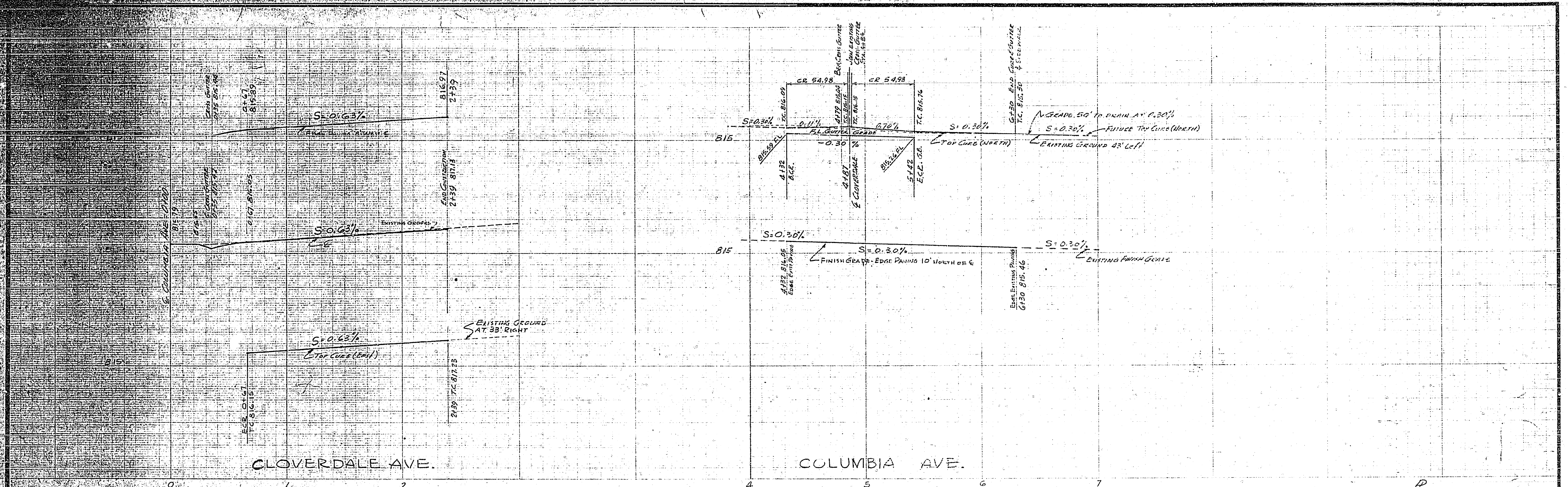

Street Name Schedule

(A)	Columbia Ave.
	Cloverdale Ave.

Contact Traffic Division for block numbers prior to ordering street name signs.

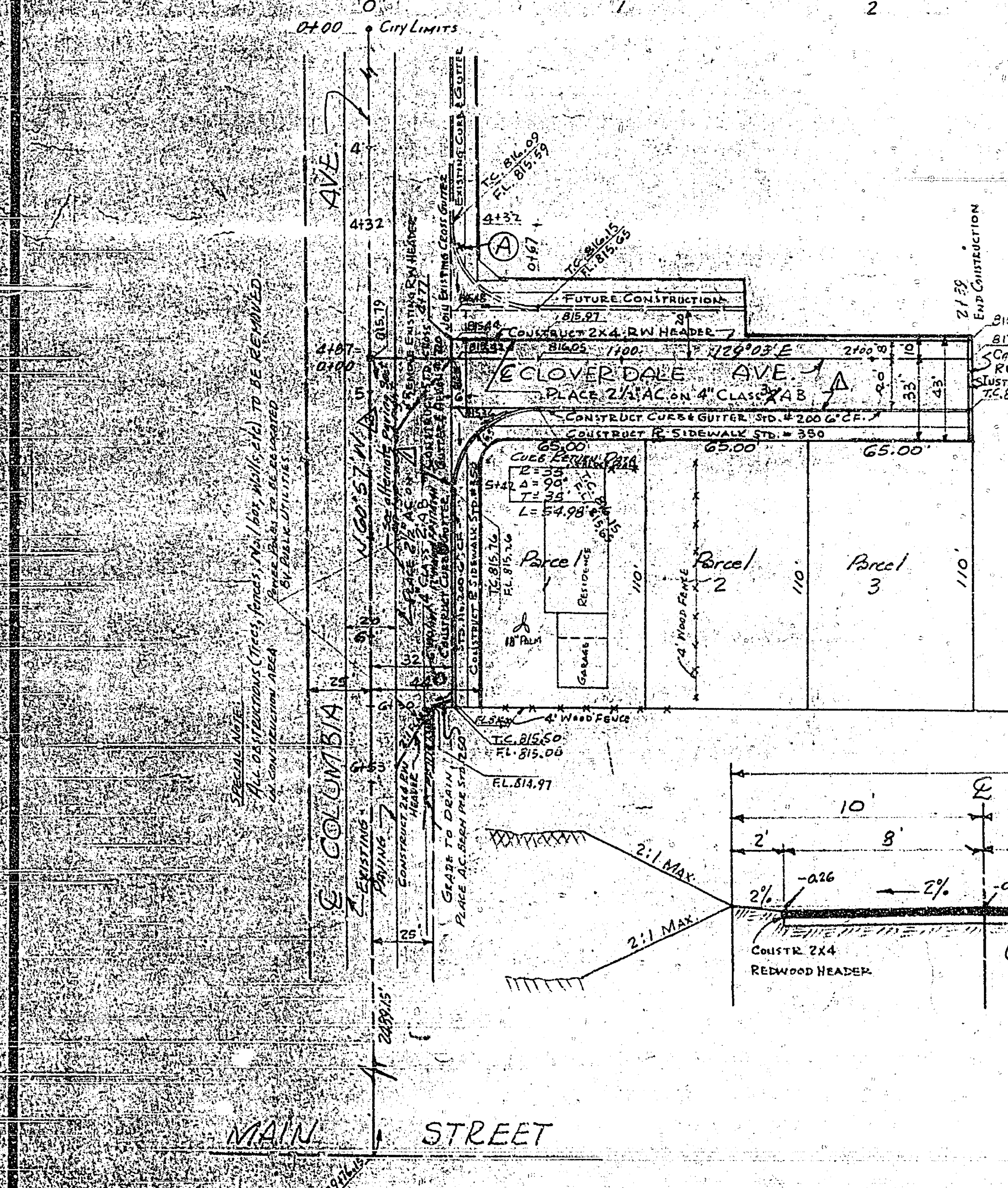

Estimate of Quantities

Roadway Excavation		CY
Curb & Gutter 6" CF	315	LF
Cross Gutter & Apron	320	SF
Sidewalk - 5' Wide	1500	SF
2½" A.C. Paving	8500	SF
" Class 3 A.B.	8600	SF
2x4 Redwood Header	250	LF
Street Sign	1	EA.
Barricade	1	EA.

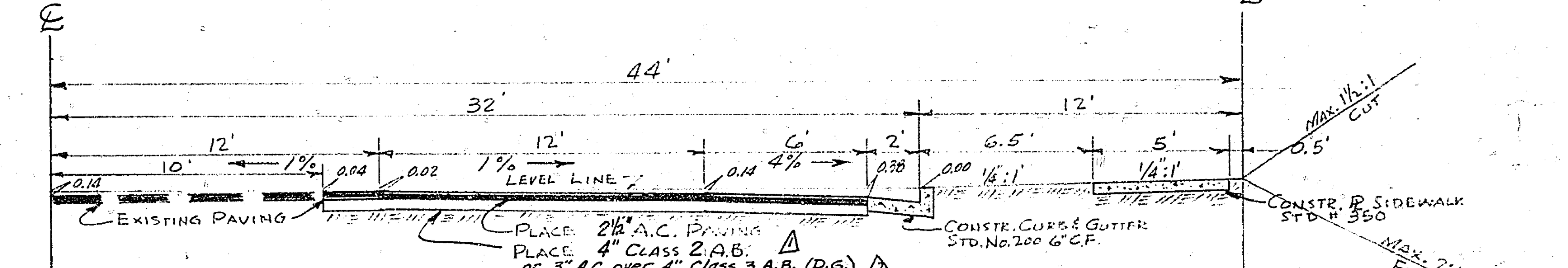

TYPICAL SECTION
COLUMBIA AVE. T.I.=6.0
SCALE: HORIZ. 1"=4' VERT. 1"=4'

General Notes

1. All construction shall be in accordance with Specifications No. 461 of the City of Riverside Department of Public Works and City of Riverside Standard Drawings.
2. It shall be the responsibility of the contractor to clear the right of way in accordance with the provisions of law as it affects each utility including irrigation lines and appurtenances, and at no cost to the City of Riverside.
3. The developer shall arrange for a soil test at the subgrade level by a soils engineer. Thickness of pavement and thickness and type of aggregate base shall be determined by the soils engineer and submitted to the City of Riverside for approval prior to construction.
4. Developer is to furnish and install street name sign and post per Riverside City Standard Drawing No. 662.
5. Trim edge of existing paving to a clean straight line. Construct match-up paving and overlay existing paving as directed in the field, to produce a smooth crown section. Engineer estimates overlay to be 0 tons.
6. Prime coat, seal coat and paint binder required.
7. Driveway approaches to be constructed per Std. Dwg. # 302 and to be located in field.

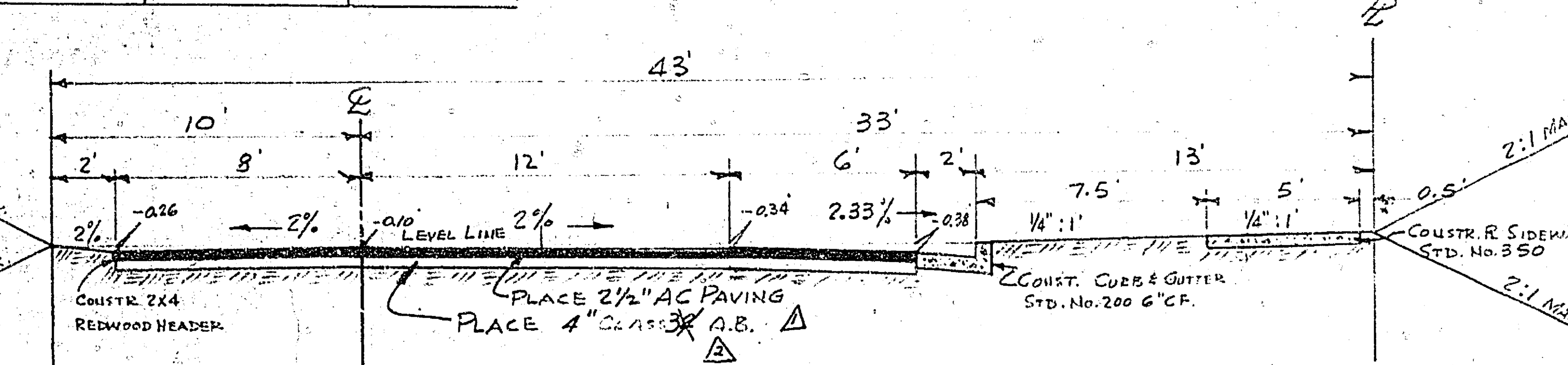

TYPICAL SECTION
CLOVERDALE AVE
T.I.=5.0
SCALE: HORIZ. 1"=4' VERT. 1"=4'

F.B. 616/57
B.M. Top I.P. under cap ℄ Main & Columbia
Elev. 813.99

Thorne Surveying Service
3920 - 11th Street,
Riverside, California

Approved by: Joseph C. Guastella R.E. 11466

Mark	Revisions	By	Appd.	Date
2	Revised Paving & Base Section	BB		4-13-72
1	Revised & Added Paving & Base Section			4-5-72

Designed by ___ Drawn by ___ Checked by BB

CITY OF RIVERSIDE, CALIFORNIA
DEPARTMENT OF PUBLIC WORKS

Approved by	By	Date
Office Engineer		6/4
Park Department		6-3
Traffic Division		
Assistant City Eng.		6-5

Approved by: Director of Public Works
Date 6-5-69

STREET PLAN AND PROFILE
COLUMBIA AVE.
CLOVERDALE ST.

R.S. 10 55

Horiz. Scale: 1" = 40' Vert. Scale: 1" = 4'

Project No. W.O. 1684
R-1359
Sheet 1 of 1
File No. F.B. 32/31
W.O.# 1684