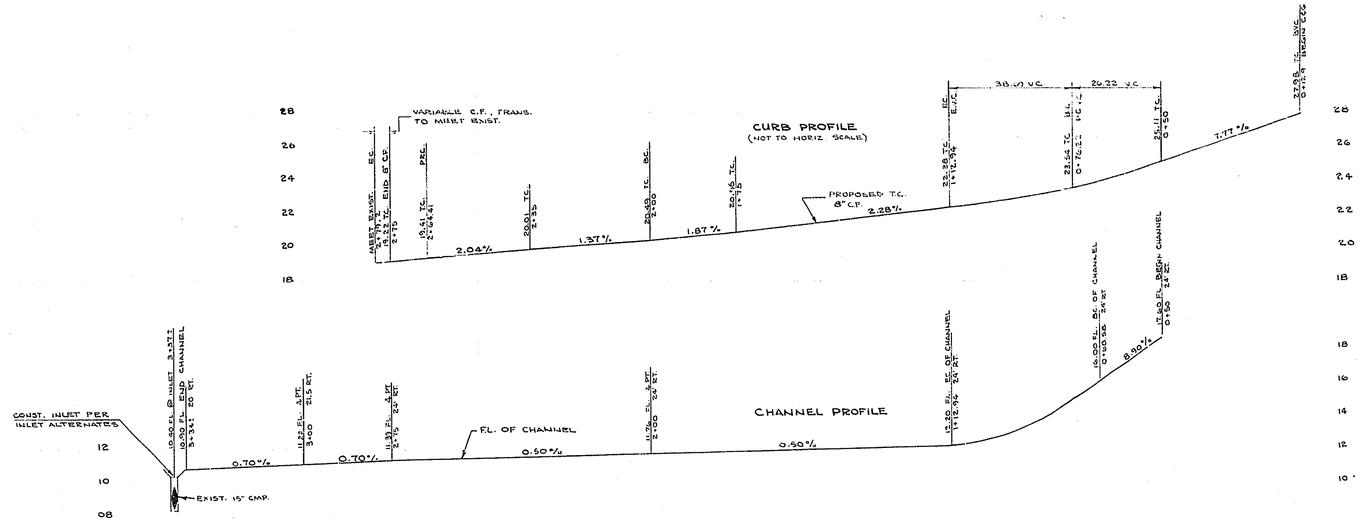

F.B. 924/1-10
B.M. 1127.25 CONC. NAIL IN N'LY. CB. OF SUNRISE PLACE APPROX. 500' FROM END OF CB. AT AT KNOB HILL DRIVE.

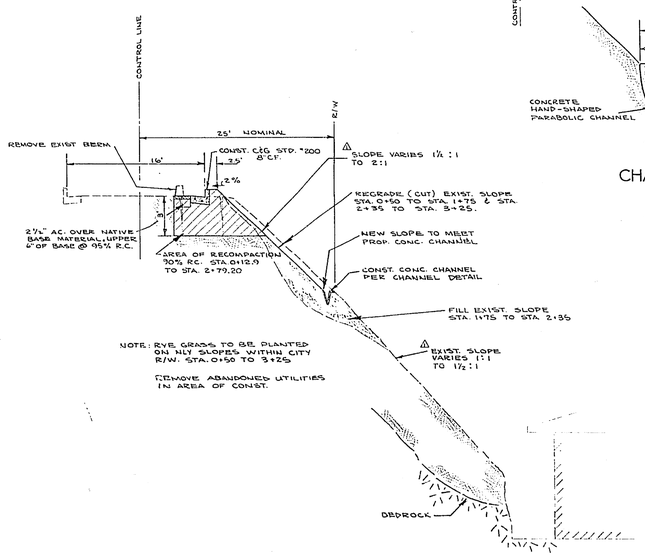

TYPICAL SECTION
SCALE HORIZ. 1" = 10' VERT. 1" = 5'

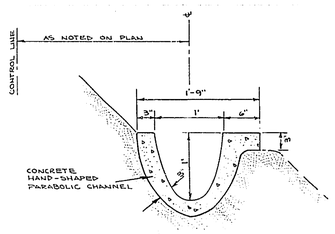

CHANNEL DETAIL
SCALE 1" = 10'

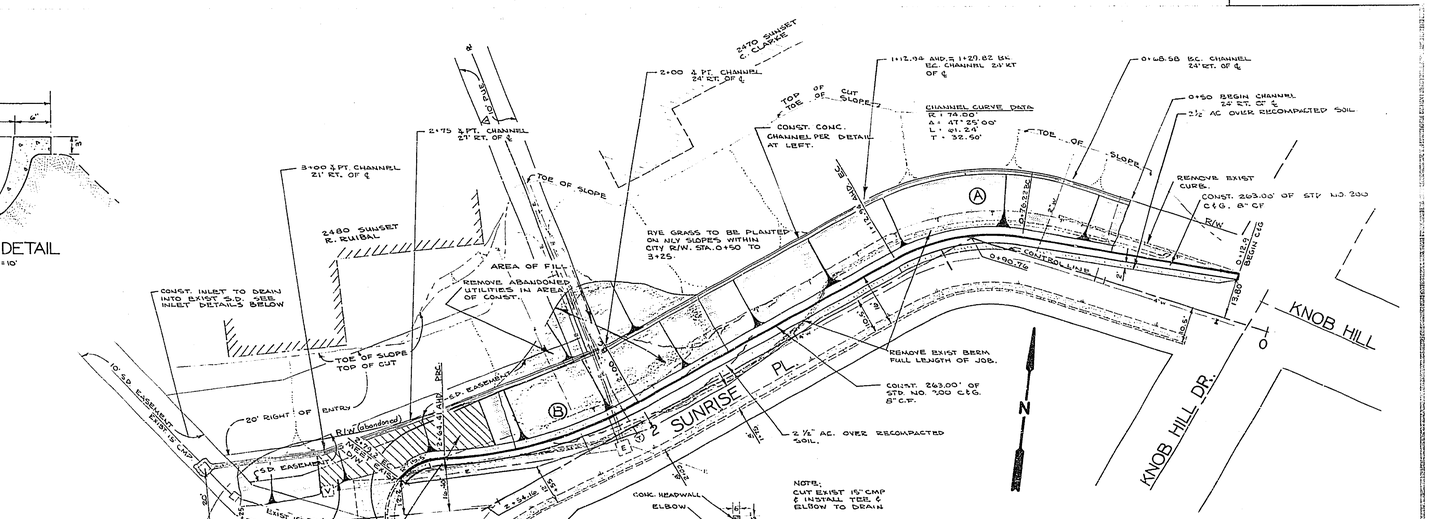

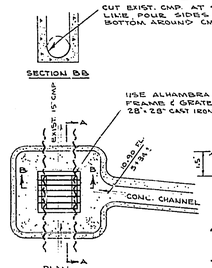

INLET DETAIL
STA. 3+37±
NO SCALE

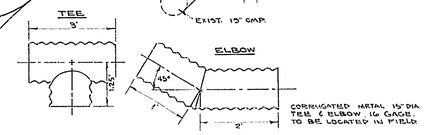

INLET ALTERNATE
STA. 3+37±
NO SCALE

STREET CURVE DATA				
	R	Δ	L	T
A	56.00	39°35'12"	38.69'	24.59'
B	123.00	27°41'12"	59.44'	30.31'

AREA OF REGRADING (CUT)
2½" AC. OVER RECOMPACTED SOIL. MEET EXIST. AC.
AREA OF FILL
CONST. C&G PER STD. NO. 200
CONST. CHANNEL PER DETAIL

* AS BUILT 4/23/70 KARL

△ ADDITIONS NOV. 7, 1969 STREET WIDTH CHANGED FROM 20' TO 16'. RETAINING WALL OMITTED JAN. 13, 1970	CITY OF RIVERSIDE, CALIFORNIA DEPARTMENT OF PUBLIC WORKS	SUNRISE PLACE STREET REPAIR
	APPROVED BY William D. Gardner DIRECTOR OF PUBLIC WORKS	PROJECT NO. 9061
	DATE 3/25/69	R-1369
	HORIZ. SCALE: 1" 20' VERT. SCALE: 1" 4'	SHEET 1 OF 1
		FILE NO.