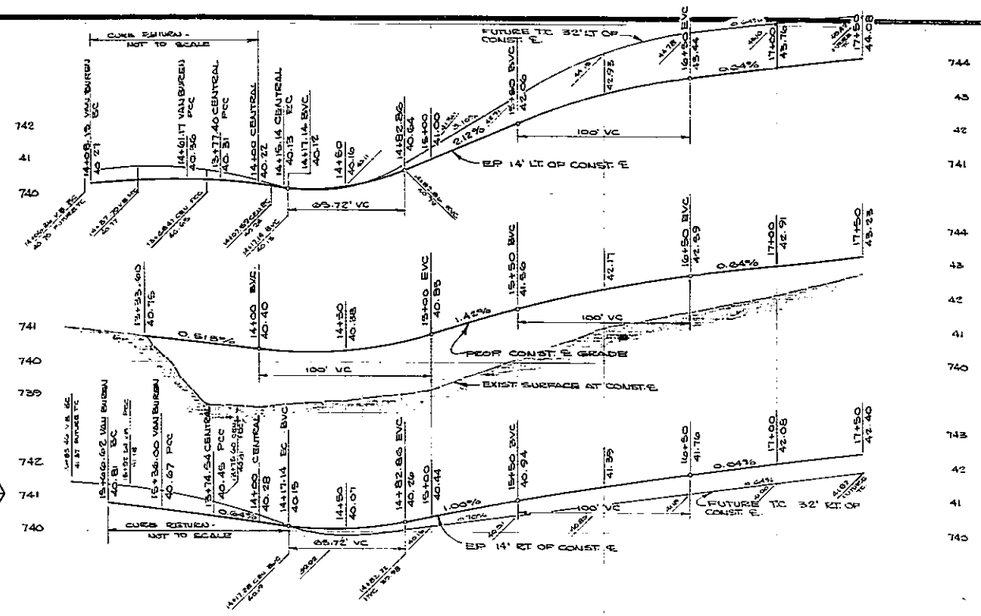

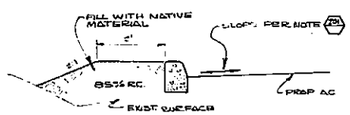

TYPICAL CURB SECTION

SCALE 1"=2'

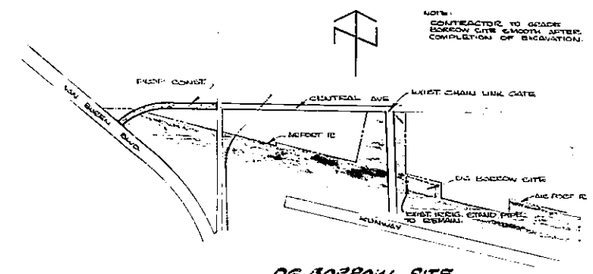

DG. BORROW SITE LOCATION MAP

B.M. 924/19-59
B.M. 60P SPIKE IN POLE #30442.1. E'LY SIDE OF ACORN, 200' N'LY OF CENTRAL.

ELEV. 747.794

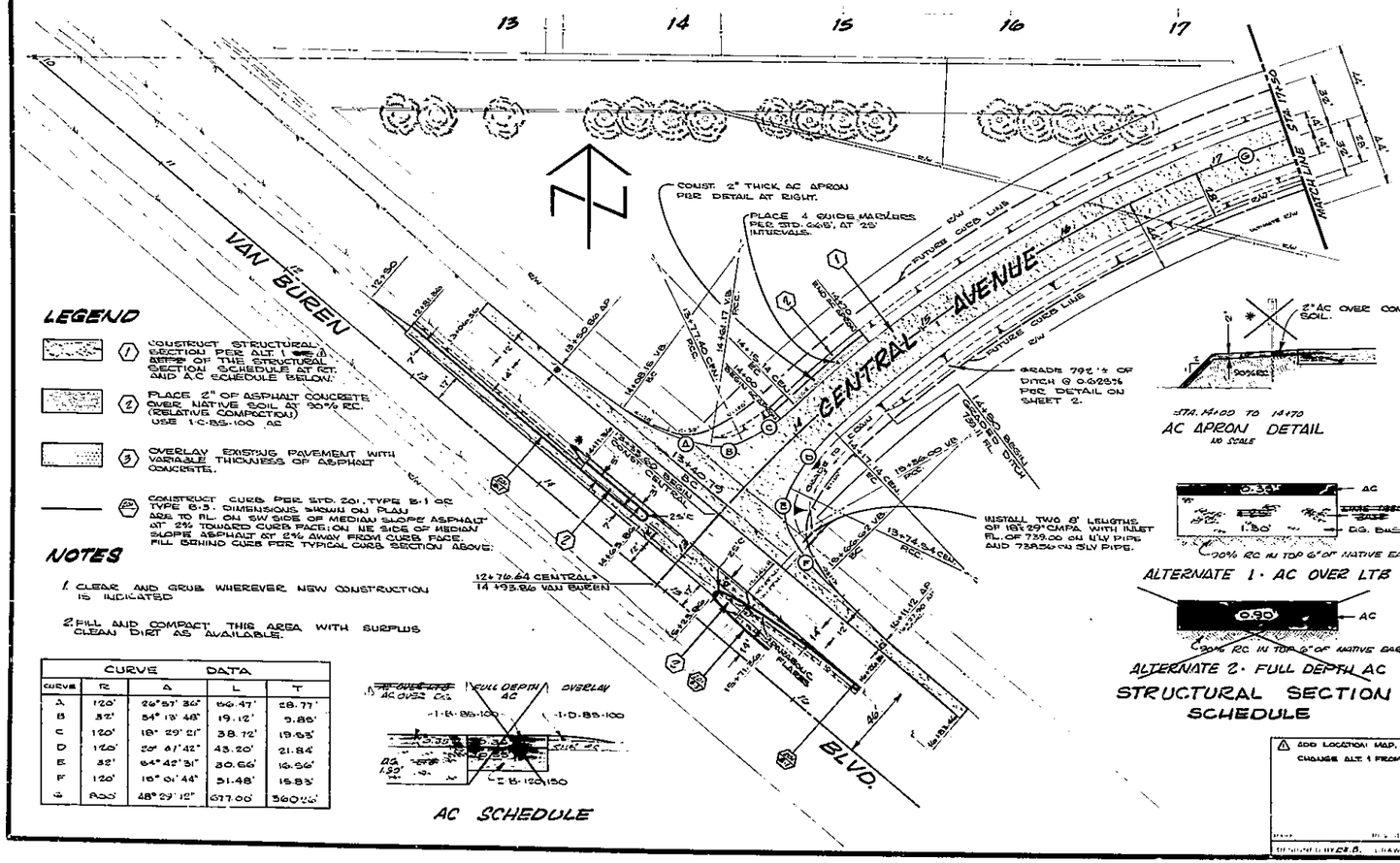

LEGEND

1. CONSTRUCT STRUCTURAL SECTION PER ALT 1 OR 2 OF THE STRUCTURAL SECTION SCHEDULE AT ℄T. AND A.C SCHEDULE BELOW.
2. PLACE 2" OF ASPHALT CONCRETE OVER NATIVE SOIL AT 90% RC. (RELATIVE COMPACTION) USE 1-C-85-100 AC
3. OVERLAY EXISTING PAVEMENT WITH VARIABLE THICKNESS OF ASPHALT CONCRETE.
22. CONSTRUCT CURB PER STD. 201, TYPE B-1 OR TYPE B-3. DIMENSIONS SHOWN ON PLAN ARE TO FL. ON SW SIDE OF MEDIAN SLOPE ASPHALT AT 2% TOWARD CURB FACE; ON NE SIDE OF MEDIAN SLOPE ASPHALT AT 2% AWAY FROM CURB FACE. FILL BEHIND CURB PER TYPICAL CURB SECTION ABOVE.

NOTES

1. CLEAR AND GRUB WHEREVER NEW CONSTRUCTION IS INDICATED
2. FILL AND COMPACT THIS AREA WITH SURPLUS CLEAN DIRT AS AVAILABLE.

CURVE DATA				
CURVE	R	Δ	L	T
A	120'	26°57' 36"	56.47'	28.77'
B	32'	34° 13' 48"	19.12'	9.86'
C	120'	18° 29' 21"	38.72'	19.53'
D	120'	20° 47' 42"	43.20'	21.84'
E	32'	54° 42' 31"	30.56'	16.56'
F	120'	15° 01' 44"	31.48'	15.83'
G	800	48° 29' 12"	677.00'	360.00'

AC SCHEDULE

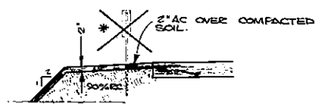

STA. 14+00 TO 14+70

AC APRON DETAIL

NO SCALE

ALTERNATE 1 - AC OVER LTB

ALTERNATE 2 - FULL DEPTH AC △

STRUCTURAL SECTION SCHEDULE

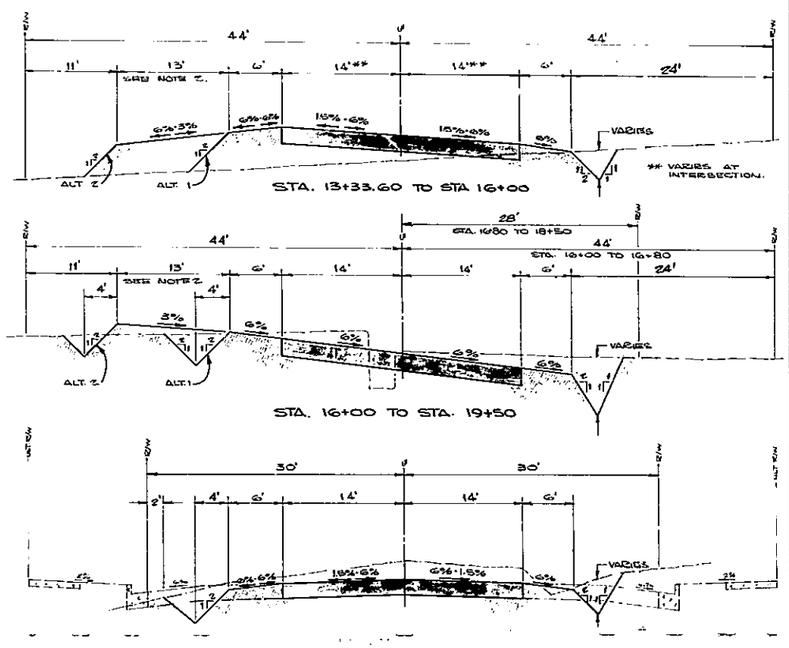

TYPICAL CROSS SECTIONS

SCALE: HOR. 1"=8', VERT. 1"=4'

* AS BUILT ∴ 5-71 BM

△ ADD LOCATION MAP, DELETE ALT 2, CHANGE ALT. 1 FROM LTB TO D.G. BASE

CITY OF RIVERSIDE, CALIFORNIA
DEPARTMENT OF PUBLIC WORKS

APPROVED BY: DIRECTOR OF PUBLIC WORKS

DATE 10/15/70

DESIGNED BY E.B. DRAWN BY CHECKED BY

CENTRAL AVE.
ACORN TO VAN BUREN

PROJECT NO. R-1371

SHEET 1 OF 2

HORIZ. SCALE: 1" 40' VERT. SCALE: 1" 2'

FILE NO.

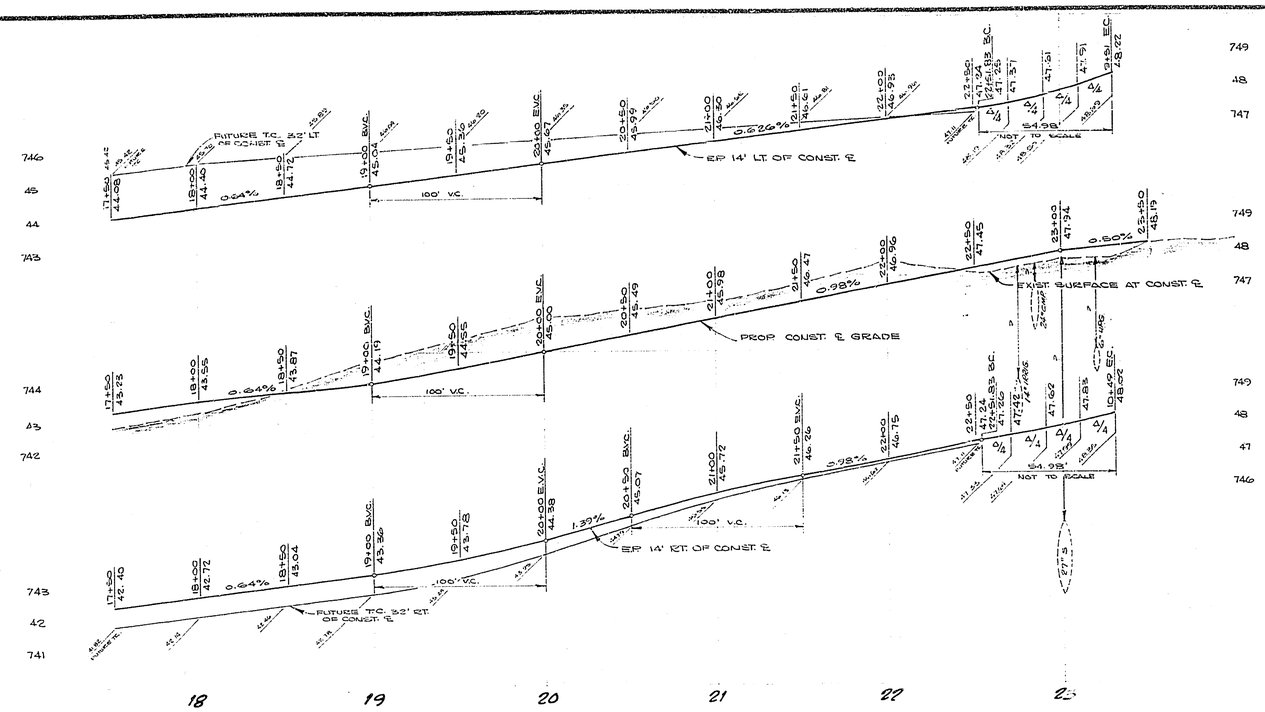

F.B. 924/15-39

BM 60° SPIKE IN POLE #30442 J. E'LY SIDE OF ACORN 200' S'LY OF CENTRAL

ELEV. 747.794

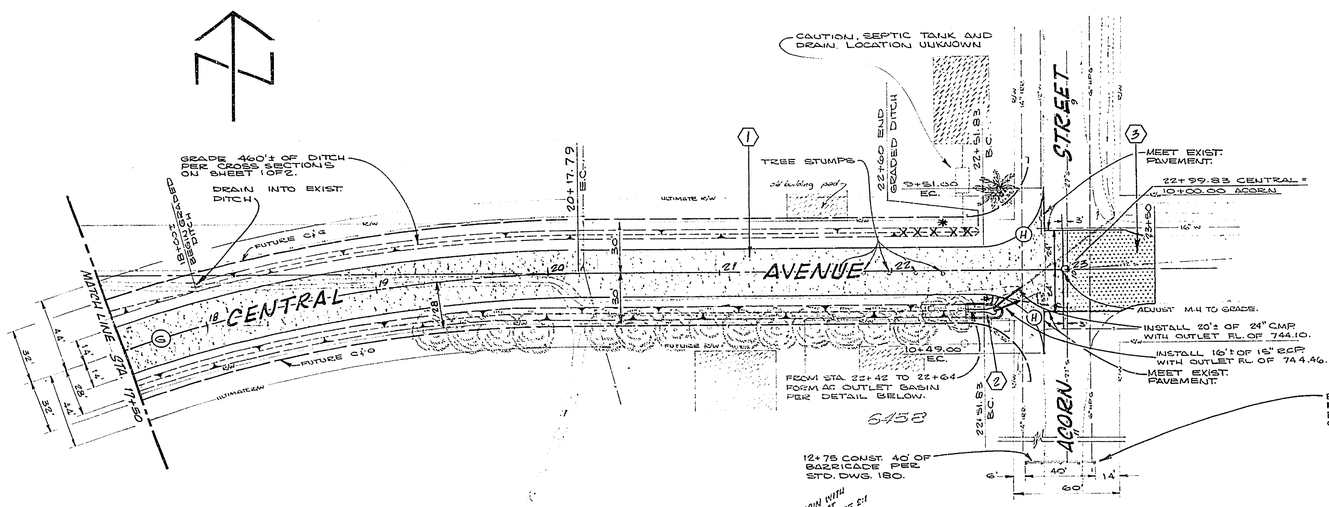

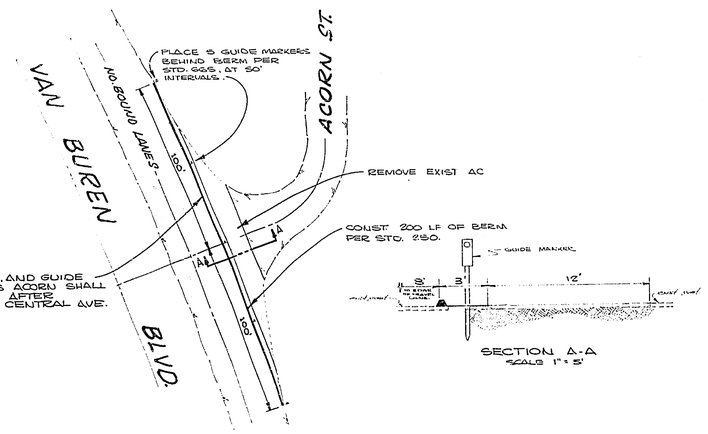

CURVE DATA				
CURVE	R	Δ	L	T
G	800'	48° 29' 12"	677.00'	360.26'
H	35'	90° 00' 00"	54.98'	35.00'

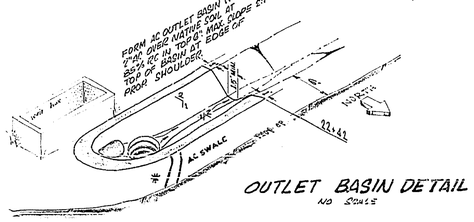

OUTLET BASIN DETAIL
NO SCALE

* AS BUILT 4-5-71 BM

CITY OF RIVERSIDE, CALIFORNIA
DEPARTMENT OF PUBLIC WORKS

APPROVED BY
DIRECTOR OF PUBLIC WORKS
DATE 10/15/70

CENTRAL AVE.
ACORN TO VAN BUREN

PROJECT NO. R-1371

SHEET 2 OF 2

HORIZ. SCALE: 1" 40' VERT. SCALE: 1" 2'

FILE NO.