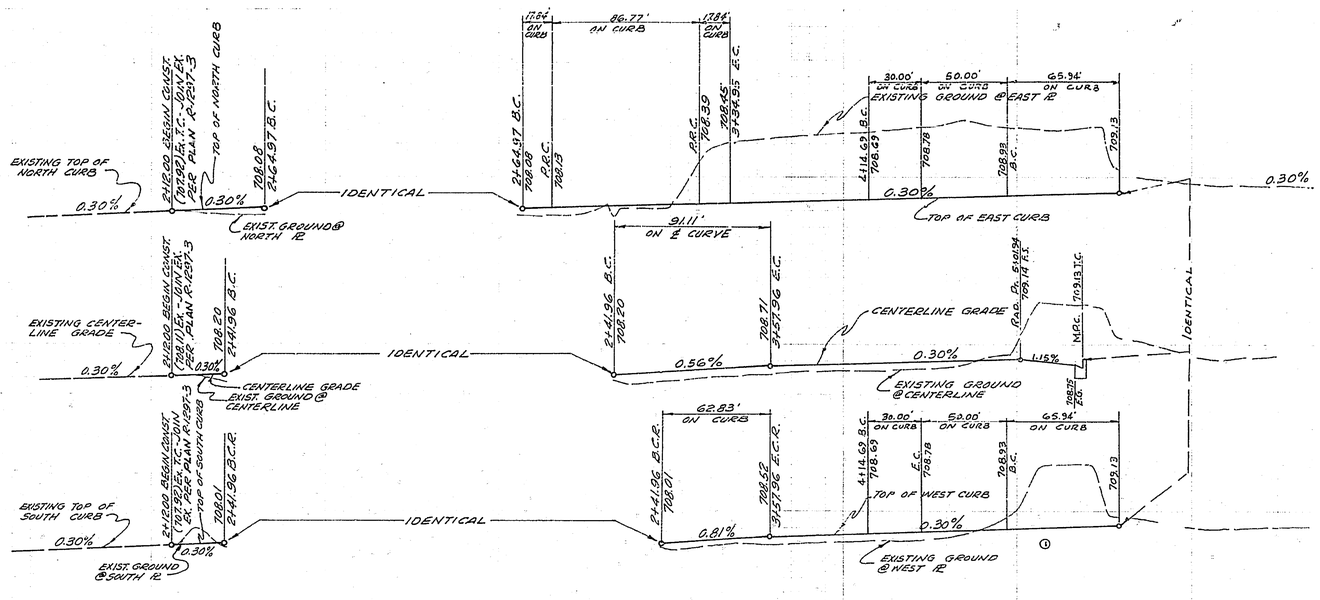

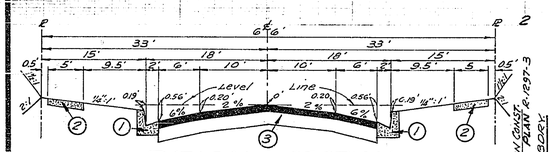

TYPICAL SECTION
FOOTE COURT, FURLONG STREET, STARLIGHT COURT & BURGE STREET
NOT TO SCALE

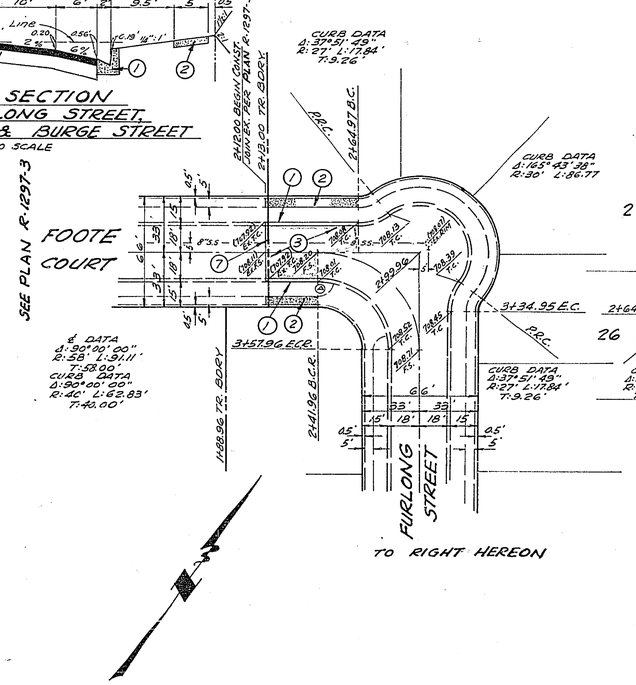

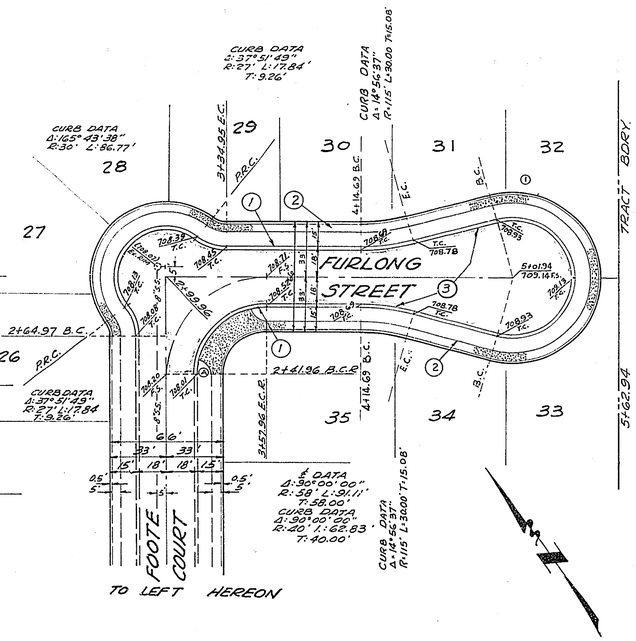

STREET SIGN SCHEDULE			
Ⓐ	FOOTE	CT.	1090 ⁰⁰
	FURLONG	ST.	3900
Ⓑ	STARLIGHT	CT.	1090 ⁰⁰
	BURGE	ST.	3900

CONSTRUCTION NOTES:

1. Construct Curb and Gutter Std. No. 200 (6" C.F.)
2. Construct Sidewalk Std. No. 350 (5')
3. Construct 2-1/2" A.C. with Seal Coat over 13½ " CL 3 A.B.
4. Construct Cross Gutter Std. No. 220
5. Construct Variable Thickness A.C. with Seal Coat over existing pavement.
6. Remove Existing A.C. Berm
7. Remove Existing Barricade and Redwood Header

GENERAL NOTES:

1. It shall be the responsibility of the Contractor to clear the right-of-way in accordance with the provisions of law as it affects each utility including irrigation lines and appurtenances and at no cost to the City.
2. Construction shall be in accordance with the City of Riverside, Department of Public Works, Specifications No. 461 and Standard Drawings.
3. Prime coat, seal coat and paint binder are required.
4. Grading will require a permit under Ordinance 3093 for a cut or fill exceeding 100 cubic yards, or a fill over one foot in depth.
5. The developer shall arrange for a test of the soil at the subgrade level by a soils engineer. Thickness of pavement and type of aggregate base shall be determined by the soils engineer and submitted to the City of Riverside for approval.
6. The developer shall furnish and install street name signs and posts as per City Standard Drawing No. 602.
7. Trim edge of existing pavement where new paving joins existing pavement to a clean, straight line. Construct match-up paving as shown and overlay paving as directed in the field to produce a smooth crown section. Engineer estimates overlay to be 15 Tons
8. Driveways to be located in the field and constructed per City Standard Drawing No. 302.
9. Base and paving shall not be installed until the sewer per City of Riverside Drawing No. S _____ has been installed to the Specifications of the Public Works Department.

NOTICE TO CONTRACTOR

The existence and location of any underground utility pipes or structures shown on these plans are obtained by a search of the available records. To the best of our knowledge, there are no existing utilities except as shown on these plans.

The Contractor is required to take due precautionary measures to protect the utility lines shown and any other lines not of record or not shown on these plans.

BENCH MARK: EL. 703.93
RIVERSIDE COUNTY B.M. No. 7
CHISELED "X" ON S.E. COR. OF BOTTOM CONC. STEP AT MAIN ENTRANCE TO CHURCH ON N.W. COR. OF HOLE AVE. & JONE. AVE.

TECHNOLOGICAL ENGINEERING CORP.
4921 DURFEE AVE., PICO RIVERA, CALIF.
699-1043 723-8891
J. A. Patterson 5-29-69
J.A. PATTERSON R.C.E. 10410 DATE

MARK	REVISIONS	APPR.	DATE
1	REV. FOR TR. NO. 4279 & CUL. DE SAC ON FURLONG ST.		7-23-71
2	ADDED BASE REQUIREMENT		3-15-72

DESIGNED BY A.S.L. DRAWN BY A.S.L. CHECKED BY

CITY OF RIVERSIDE, CALIFORNIA
DEPARTMENT OF PUBLIC WORKS

APPROVED BY	BY	DATE
OFFICE ENGINEER		
PARK DEPARTMENT	—	—
TRAFFIC DIVISION		10/21
ASSISTANT CITY ENG.		

APPROVED BY
DIRECTOR OF PUBLIC WORKS
DATE 10/20/69

STREET PLAN AND PROFILE
FOOTE COURT
FROM: 215' ELY. OF SHARSTAD STREET
TO: FURLONG STREET
FURLONG STREET
FROM: FOOTE COURT
TO: 262' S'LY. OF FOOTE COURT ①
TRACT NO. 4279

PROJECT NO. R-1389
SHEET 1 OF 2
HORIZ. SCALE: 1" = 40' VERT. SCALE: 1" = 4'
FILE NO.

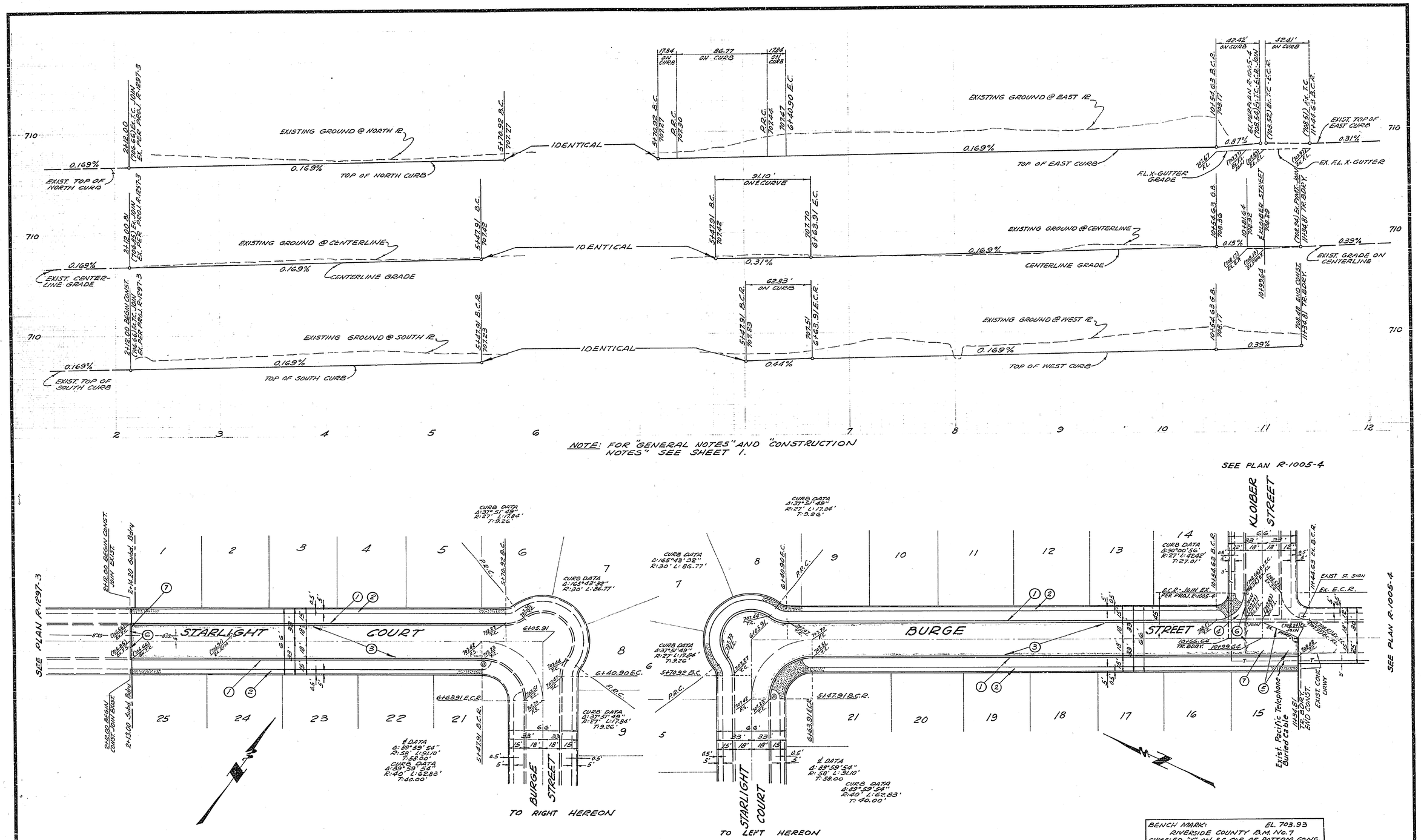

NOTE: FOR "GENERAL NOTES" AND "CONSTRUCTION NOTES" SEE SHEET 1.

BENCH MARK: EL. 703.93
RIVERSIDE COUNTY B.M. No. 7
CHISELED "X" ON S.E. COR. OF BOTTOM CONC. STEP AT MAIN ENTRANCE TO CHURCH ON N.W. COR. OF HOLE AVE & JONES AVE.

TECHNOLOGICAL ENGINEERING CORP.
4921 DURFEE AVE., PICO RIVERA, CALIF.
699-1043 723-8891
J.A. Patterson 5-29-69
J.A. PATTERSON R.C.E. 10410 DATE

MARK	REVISIONS	APPR.	DATE
1	Revised for Tract No. 4279 [illegible]	[illegible]	7-23-71

DESIGNED BY A.S.L. DRAWN BY A.S.L. CHECKED BY [illegible]

CITY OF RIVERSIDE, CALIFORNIA
DEPARTMENT OF PUBLIC WORKS

APPROVED BY	BY	DATE
OFFICE ENGINEER	[illegible]	[illegible]
PARK DEPARTMENT	—	—
TRAFFIC DIVISION	[illegible]	10/21
ASSISTANT CITY ENG.		

APPROVED BY [illegible]
DIRECTOR OF PUBLIC WORKS
DATE 10/30/69

STREET PLAN AND PROFILE
STARLIGHT COURT
FROM: 212' E'LY OF SHOFSTAD STREET
TO: BURGE STREET
BURGE STREET
FROM: STARLIGHT COURT
TO KLOIBER STREET
TRACT NO. 4279 (1)

HORIZ. SCALE: 1" = 40' VERT. SCALE: 1" = 4'

PROJECT NO. R-1389
SHEET 2 OF 2
FILE NO.