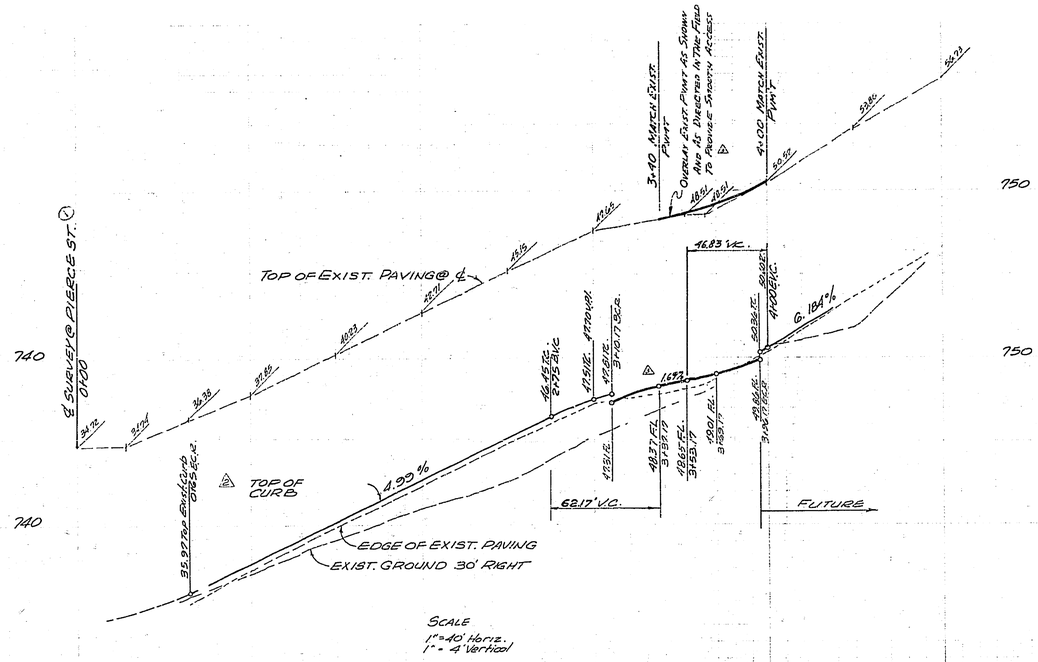

BENCH MARK
P.K. Nail in N.E. Curb Return at PIERCE ST. and SIERRA VISTA
Elev. 743.999 per City F.B. N° 704, page 19

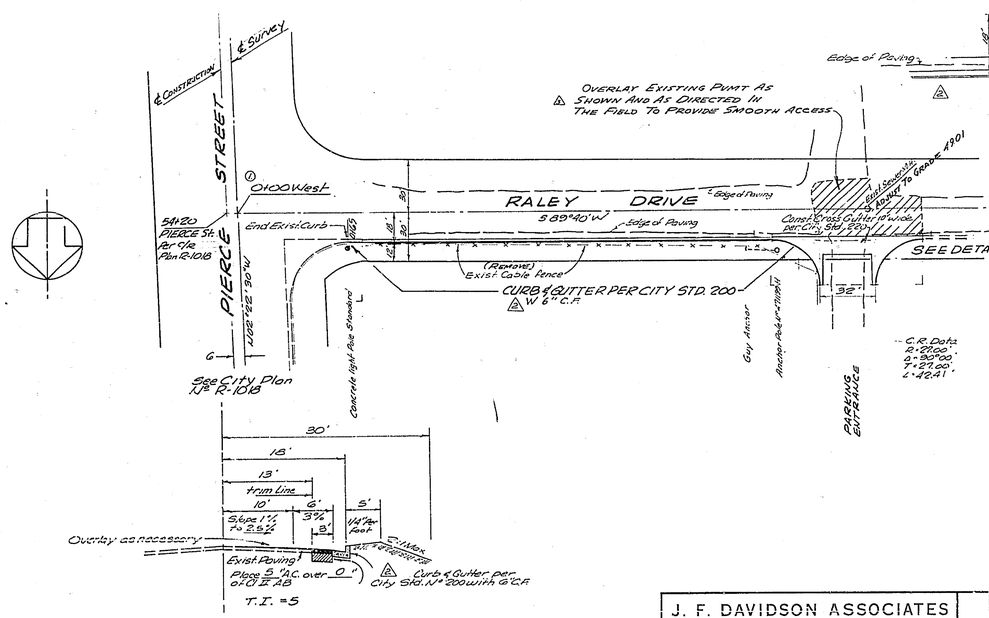

TYPICAL SECTION
N'LY SIDE - RALEY DRIVE
△ IMPROVEMENTS

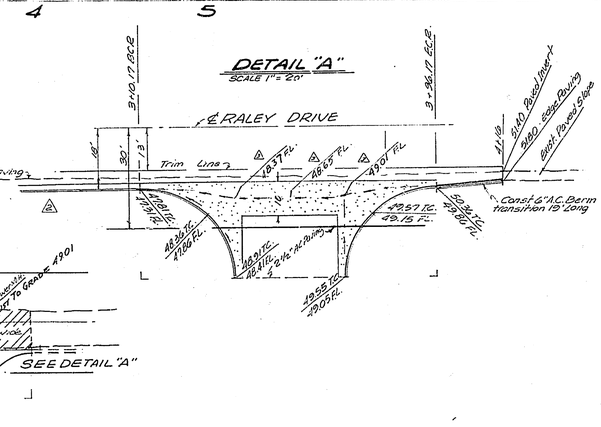

GENERAL NOTES

1. It shall be the responsibility of the contractor to clear the right-of-way in accordance with the provisions of law as it affects each utility including irrigation lines and appurtenances and at no cost to the city.
2. Construction shall be in accordance with the City of Riverside Department of Public Works, specifications No. 461 and standard drawings.
3. Prime coat, seal coat and paint binder are required.
4. Grading will require a permit under ordinance 3093 for a cut or fill exceeding 100 cubic yards, or a fill over one foot in depth.
5. △ Trim edge of existing pavement where new paving joins existing pavement to a smooth straight line. Construct match-up paving as shown and overlay paving as directed in the field to produce a smooth crown section. Engineer estimates overlay to be 20 tons.
6. For relocation of existing city domestic or irrigation water facility or electric power utility facility to be done by city forces, contact Charles Hare, Water Commercial Engineer at 787-7442 schedule about 2 weeks to process a work order before relocation work begins.

J. F. DAVIDSON ASSOCIATES
CIVIL ENGINEERS - SURVEYORS - PLANNERS
RIVERSIDE, CALIFORNIA
APPROVED BY [signature] DATE 8-20-69
R.E. No. 17550
W.O. 2266 FOR: LOMA LINDA UNIVERSITY F.B. 1012

MARK	REVISIONS	APPR.	DATE
△	Revised DIV GRADIENT To Reflect Permanent Exist. Pavement Grade	WHA	5-22-70
△	Revised Overlay Limits	WHA	4-22-70
△	Const. Cb. Inf. Dwy. Ramp To Allow Immediate Use	WHA	
ⓓ	Revise intersection of Pierce St. & Raley Dr.	WHA	12-5-69

DESIGNED BY WHA DRAWN BY WHA CHECKED BY RE

CITY OF RIVERSIDE, CALIFORNIA
DEPARTMENT OF PUBLIC WORKS

	BY	DATE
APPROVED BY OFFICE ENGINEER		11/6
PARK DEPARTMENT	—	—
TRAFFIC DIVISION		
ASSISTANT CITY ENG.		11/5

APPROVED BY [signature] DIRECTOR OF PUBLIC WORKS
DATE 11/6/69

STREET PLAN AND PROFILE
N'LY SIDE OF RALEY DR.
△ PIERCE ST.
TO 400' W'LY OF PIERCE ST

HORIZ. SCALE: 1" = 40' VERT. SCALE: 1" = 4'

PROJECT NO. R-1390
SHEET 1 OF 1
FILE NO. 3369