The purple strip shows the land not yet given to the City for street purposes.

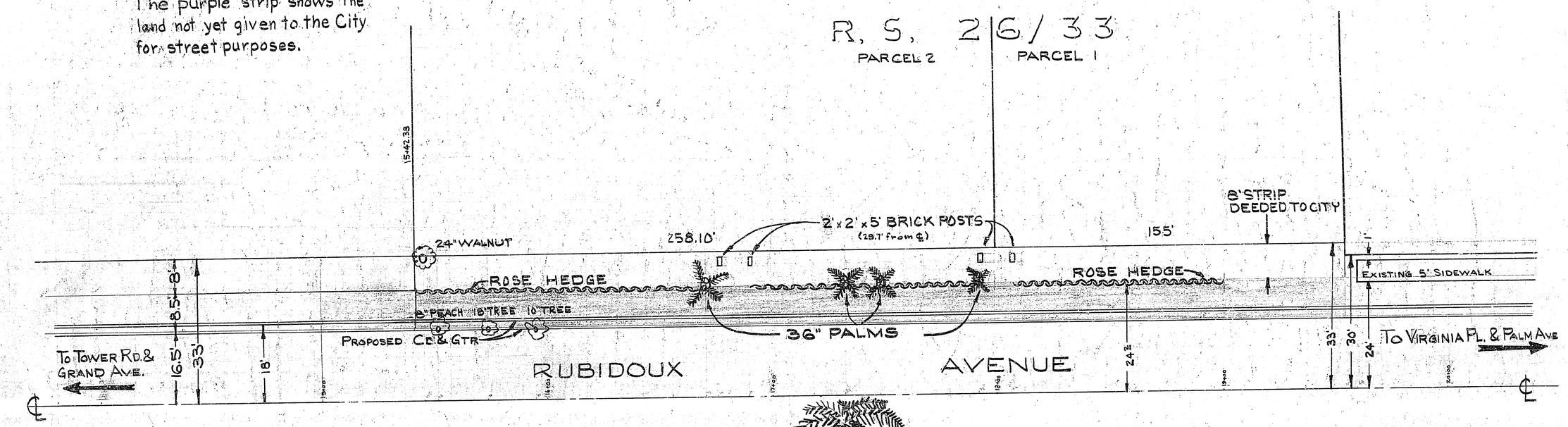

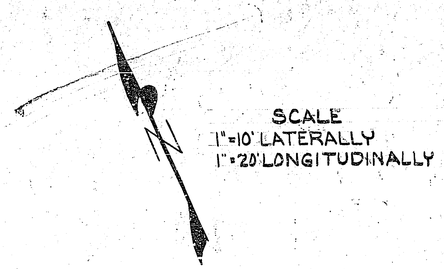

SCALE
1" = 10' LATERALLY
1" = 20' LONGITUDINALLY

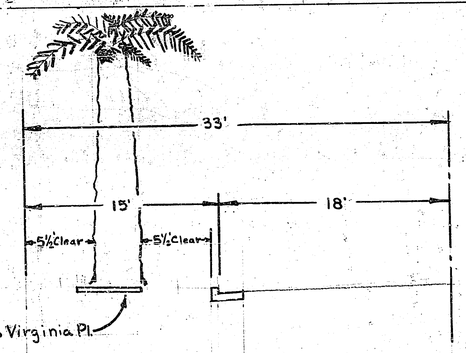

TYPICAL SECTION
1" = 5'

R-142-A

wdg 11-12-57