PROPERTY OF
CITY OF RIVERSIDE

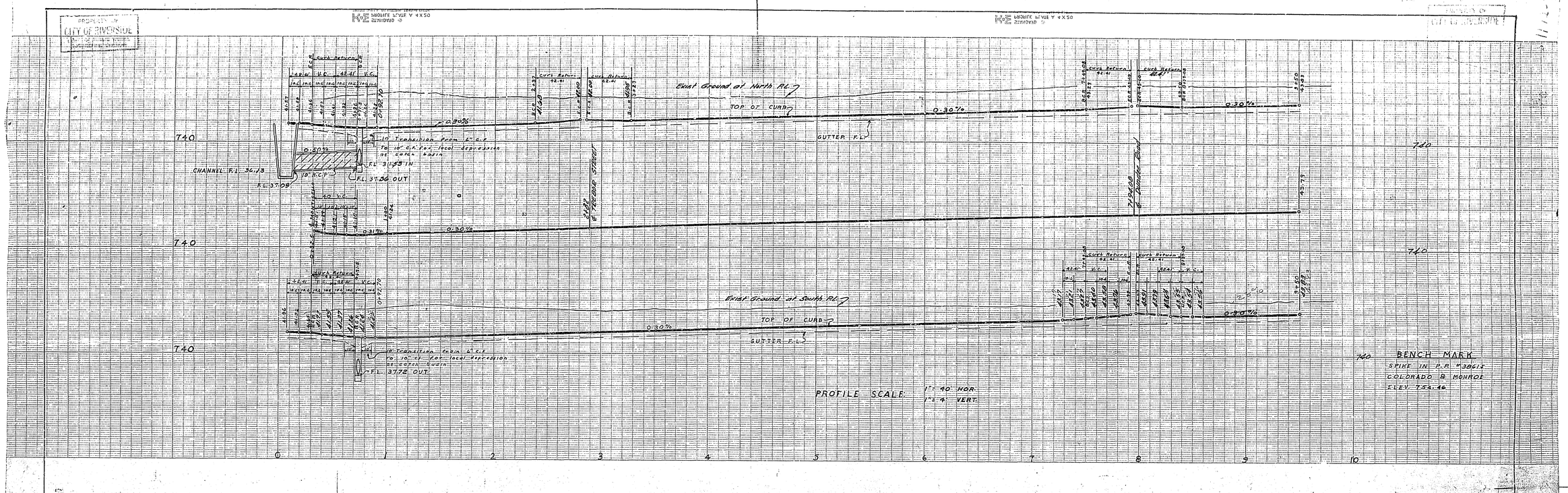

NOTE:
CATCH BASINS ARE TO BE
CITY OF RIVERSIDE STD Nº 140-D
WITH STD. FRAME & COVER Nº 123

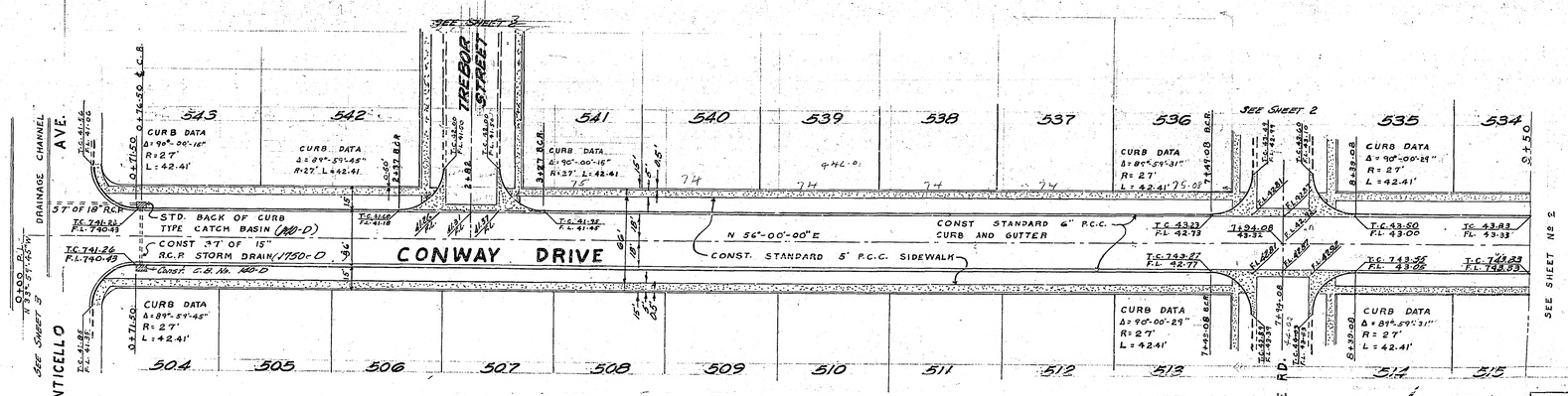

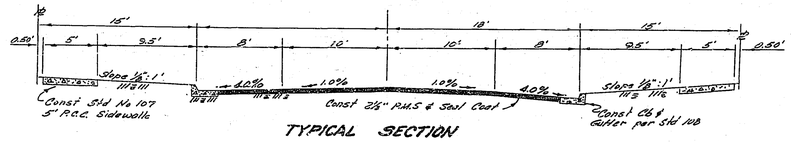

TYPICAL SECTION
CONWAY DRIVE
LEVEL SECTION Scale 1" = 6'
(Crown is 0.08' Below Curb)

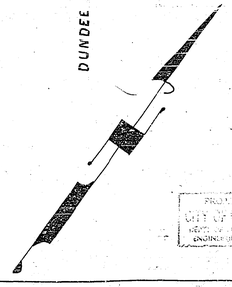

PROPERTY OF
CITY OF RIVERSIDE
DEPT. OF PUBLIC WORKS
ENGINEERING DIVISION

PROPERTY OF
CITY OF RIVERSIDE
DEPT. OF PUBLIC WORKS
ENGINEERING DIVISION

J.B.

L. FREDERICK PACK
R.E. NO. 7448 COVINA, CALIF.
APPROVED L. Frederick Pack DATE

CITY OF RIVERSIDE, CALIF
DEPT OF PUBLIC WORKS

STREET PLAN AND PROFILE
BROCKTON HEIGHTS NO. 8

CONWAY DRIVE FROM: MONTICELLO AVE TO: 950' EAST OF MONTICELLO AVE.

HOR. SCALE: 1" = 40' VERT. SCALE: 1" = 4'

APPROVED BY
DIRECTOR OF PUBLIC WORKS
DATE Aug 21, 1957

NO. R-143

SHEET 1 OF 3

PROPERTY OF
CITY OF RIVERSIDE
DEPT. OF PUBLIC WORKS
ENGINEERING DIVISION

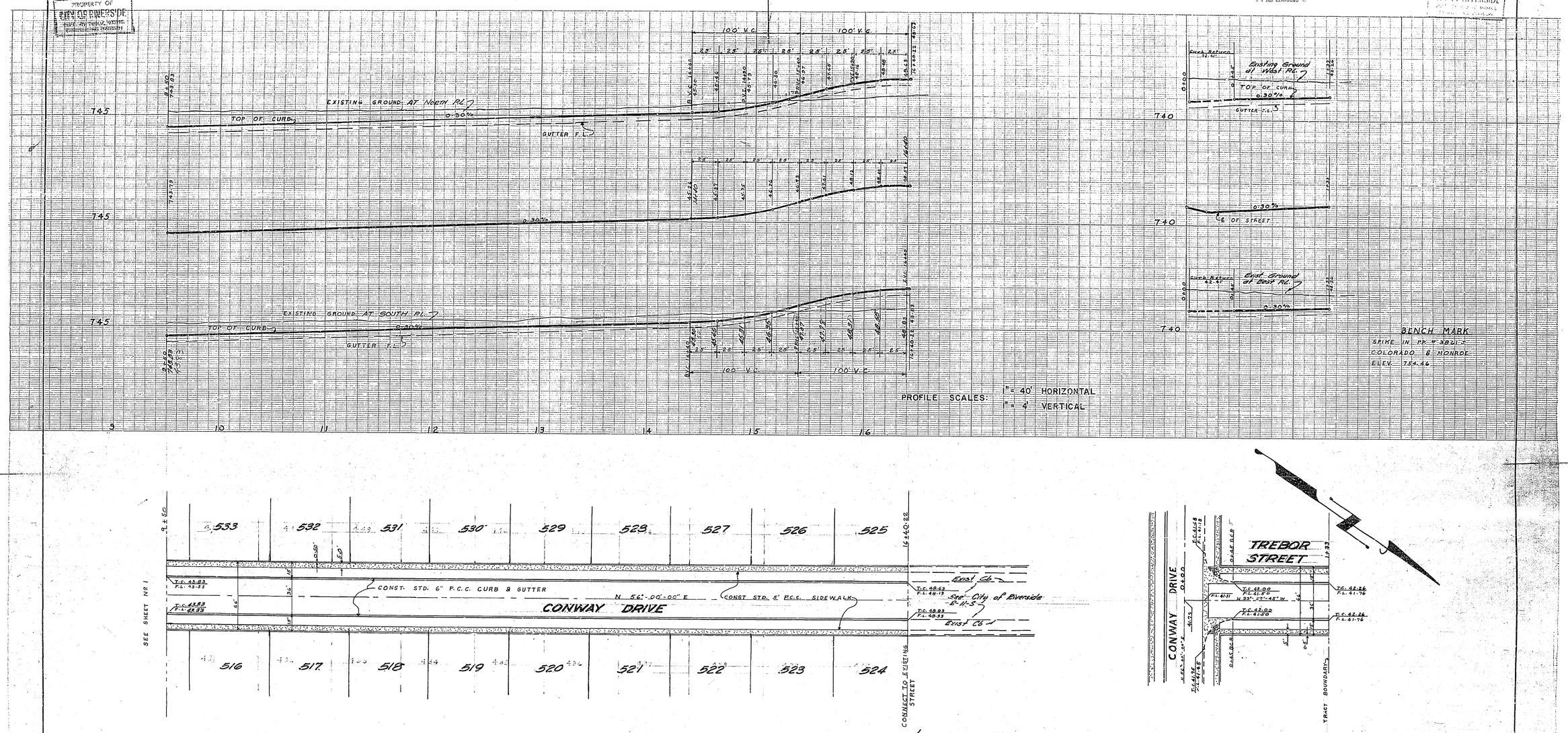

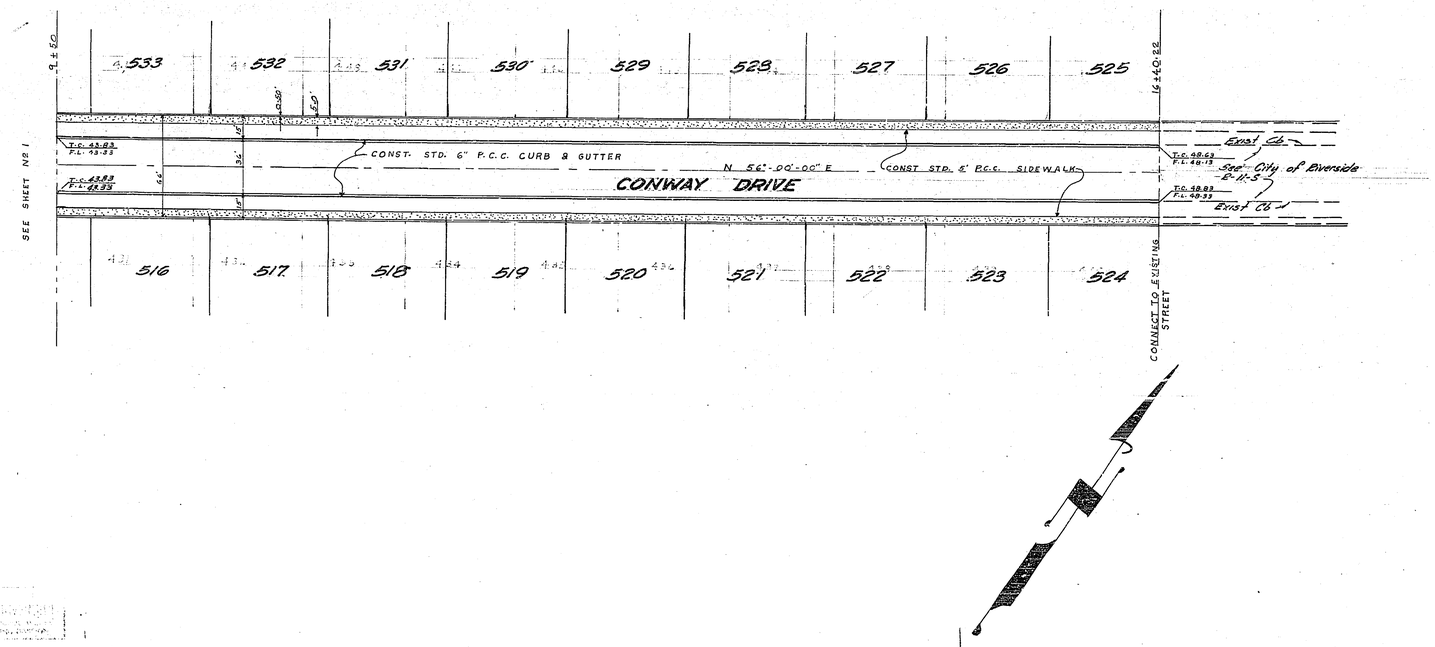

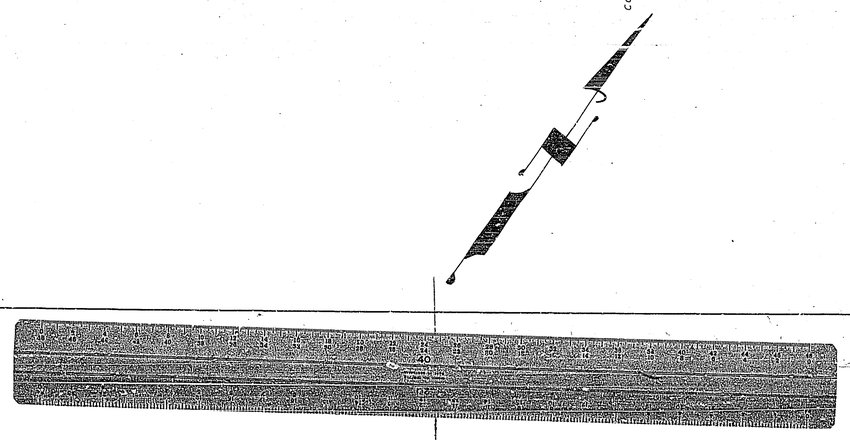

PROPERTY OF
CITY OF RIVERSIDE
DEPT. OF PUBLIC WORKS
ENGINEERING DIVISION

L. FREDERICK PACK
R.E. 7448
COVINA, CALIFORNIA
APPROVED BY _____ DATE _____

CITY OF RIVERSIDE, CALIFORNIA
DEPARTMENT OF PUBLIC WORKS

STREET PLAN & PROFILE
BROCKTON HEIGHTS NO. 8

CONWAY DRIVE
FROM: STA. 9+50
TO: STA. 16+20.22

HOR. SCALE 1" = 40' VERT. SCALE 1" = 4'

APPROVED BY
DIRECTOR OF PUBLIC WORKS
DATE Aug 21, 1957

NO. R-143

SHEET 2 OF 3

PROPERTY OF CITY OF RIVERSIDE

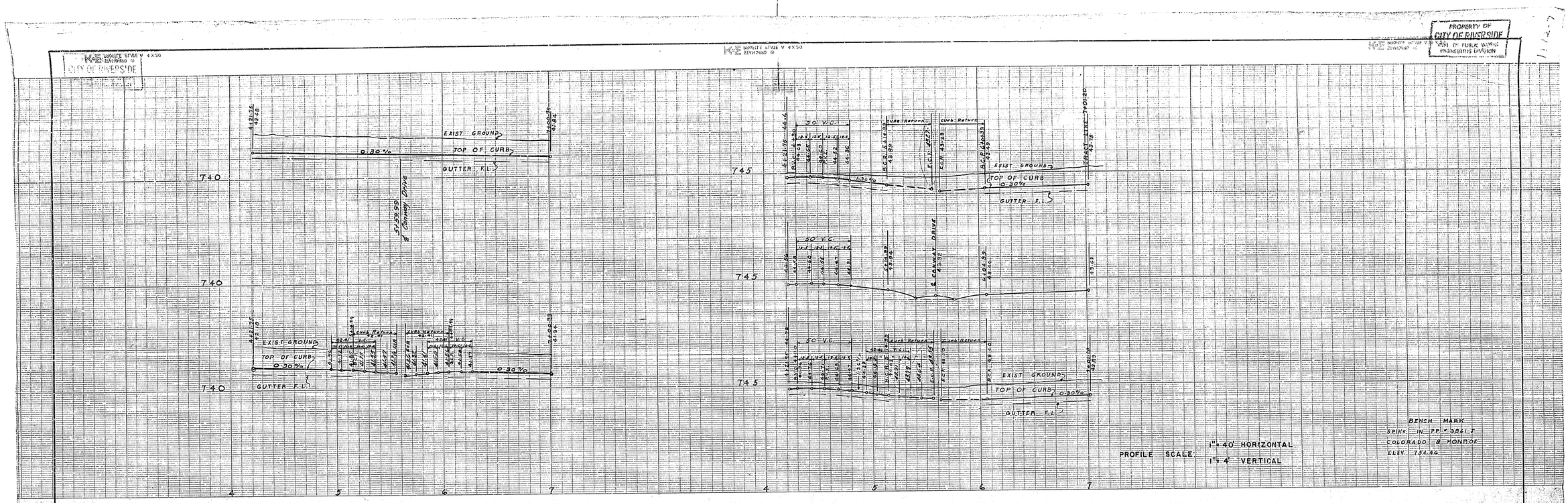

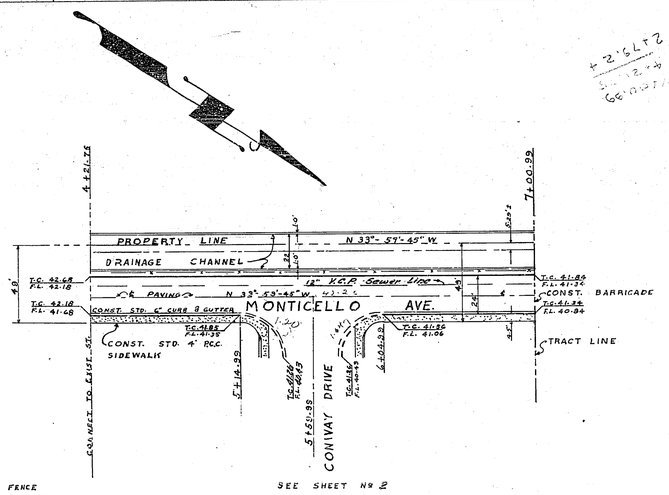

SEE SHEET Nº 2

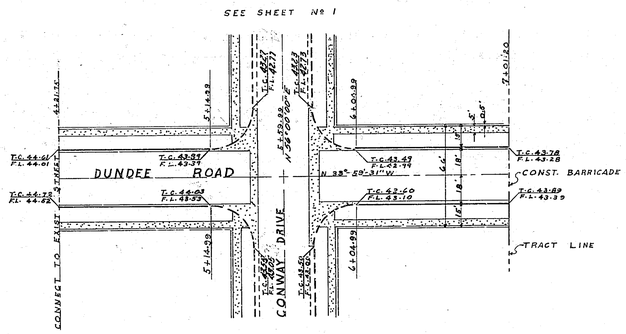

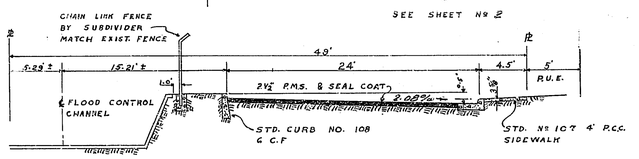

TYPICAL SECTION
MONTICELLO AVENUE

SCALE: 1"=6'

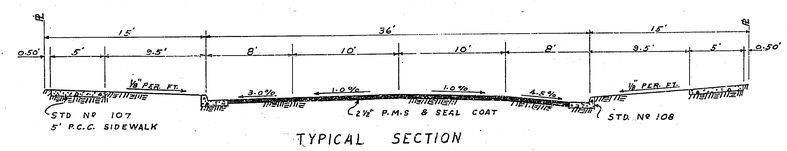

TYPICAL SECTION
DUNDEE ROAD

0.11' CROSSFALL SCALE: 1"= 6'
(CROWN IS 0.16' BELOW HIGH CURB)

PROFILE SCALE: 1"= 40' HORIZONTAL
1"= 4' VERTICAL

BENCH MARK
SPIKE IN P.P. # 3841-F
COLORADO & MONROE
ELEV. 754.46

PROPERTY OF CITY OF RIVERSIDE DEPT. OF PUBLIC WORKS ENGINEERING DIVISION

PROPERTY OF CITY OF RIVERSIDE DEPT. OF PUBLIC WORKS ENGINEERING DIVISION

PROPERTY OF CITY OF RIVERSIDE DEPT. OF PUBLIC WORKS ENGINEERING DIVISION

L. FREDERICK PACK
R.E. 7448
COVINA, CALIFORNIA
APPROVED BY L. Frederick Pack DATE

CITY OF RIVERSIDE, CALIFORNIA
DEPARTMENT OF PUBLIC WORKS

STREET PLAN & PROFILE
BROCKTON HEIGHTS NO. 8

MONTICELLO AVE FROM: STA. 4+21.15
TO: STA. 7+00.99
DUNDEE ROAD FROM: STA 4+21.15
TO: STA 7+01.20

HOR. SCALE 1"= 40' VERT. SCALE 1"= 4'

APPROVED BY
DIRECTOR OF PUBLIC WORKS
DATE Aug 21, 1957

NO. R-143

SHEET 3 OF 3

J.B.