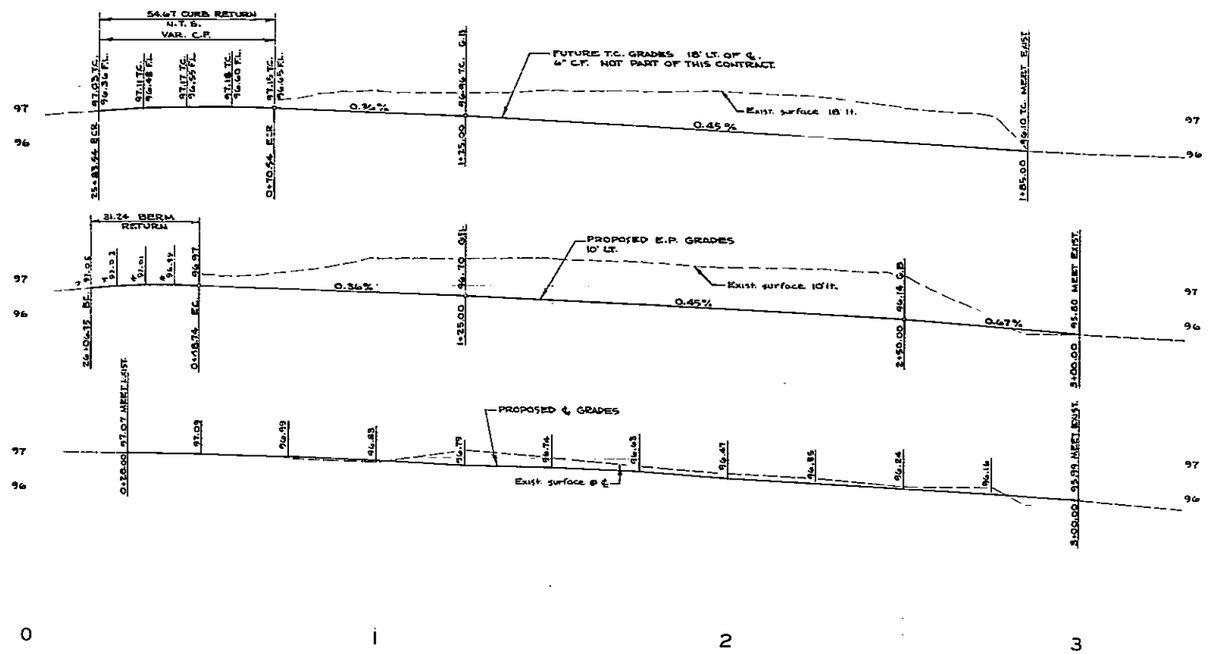

FB 926/27-30, 37
B.M. PK. NAIL IN LEAD IN E. CURB NICOLLETT ST. 110' S'LY OF MON. ℄ CENTRAL.
ELEV. 798.335

CURVE DATA			
R	Δ	L	T
FUTURE CURB RETURN			
35.00	89°29'39"	54.67	34.69
BERM RETURN			
20.00	89°29'39"	31.24'	19.82

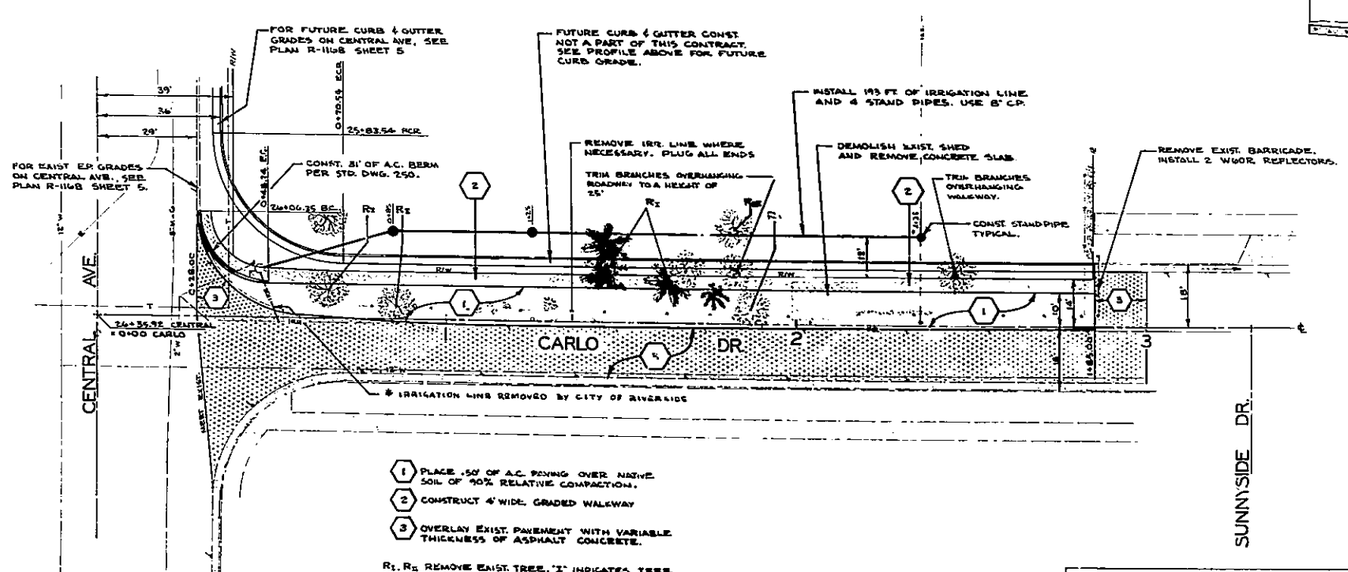

1. PLACE .50' OF A.C. PAVING OVER NATIVE SOIL OF 90% RELATIVE COMPACTION.
2. CONSTRUCT 4' WIDE GRADED WALKWAY
3. OVERLAY EXIST. PAVEMENT WITH VARIABLE THICKNESS OF ASPHALT CONCRETE.

R_I, R_{II} REMOVE EXIST. TREE. "I" INDICATES TREE DIAMETER OF 6" TO 18". "II" INDICATES TREE DIAMETER OF ABOVE 18" TO 36". "III" INDICATES DIAMETER OF ABOVE 36". DIAMETERS LESS THAN 6", PART OF CLEARING AND GRUBBING

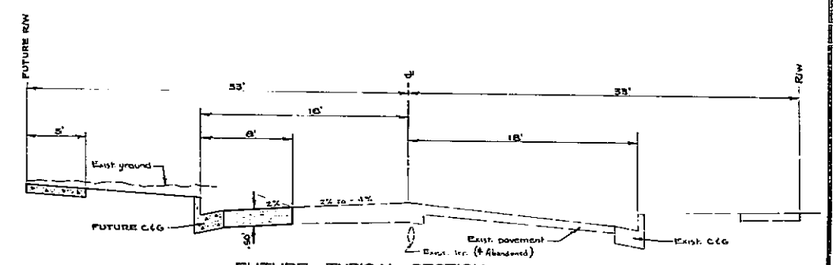

FUTURE TYPICAL SECTION

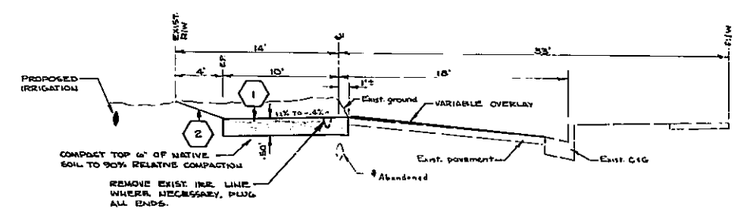

PROPOSED TYPICAL SECTION

* AS BUILT 8-2-71

CITY OF RIVERSIDE, CALIFORNIA DEPARTMENT OF PUBLIC WORKS	CARLO DR. CENTRAL TO SUNNYSIDE	PROJECT NO. 397 R-1440	
DESIGNED BY Lansing DRAWN BY Lansing CHECKED BY	APPROVED BY DIRECTOR OF PUBLIC WORKS DATE	HORIZ. SCALE 1" 20' VERT. SCALE 1" 2'	SHEET 1 OF 1 FILE NO.