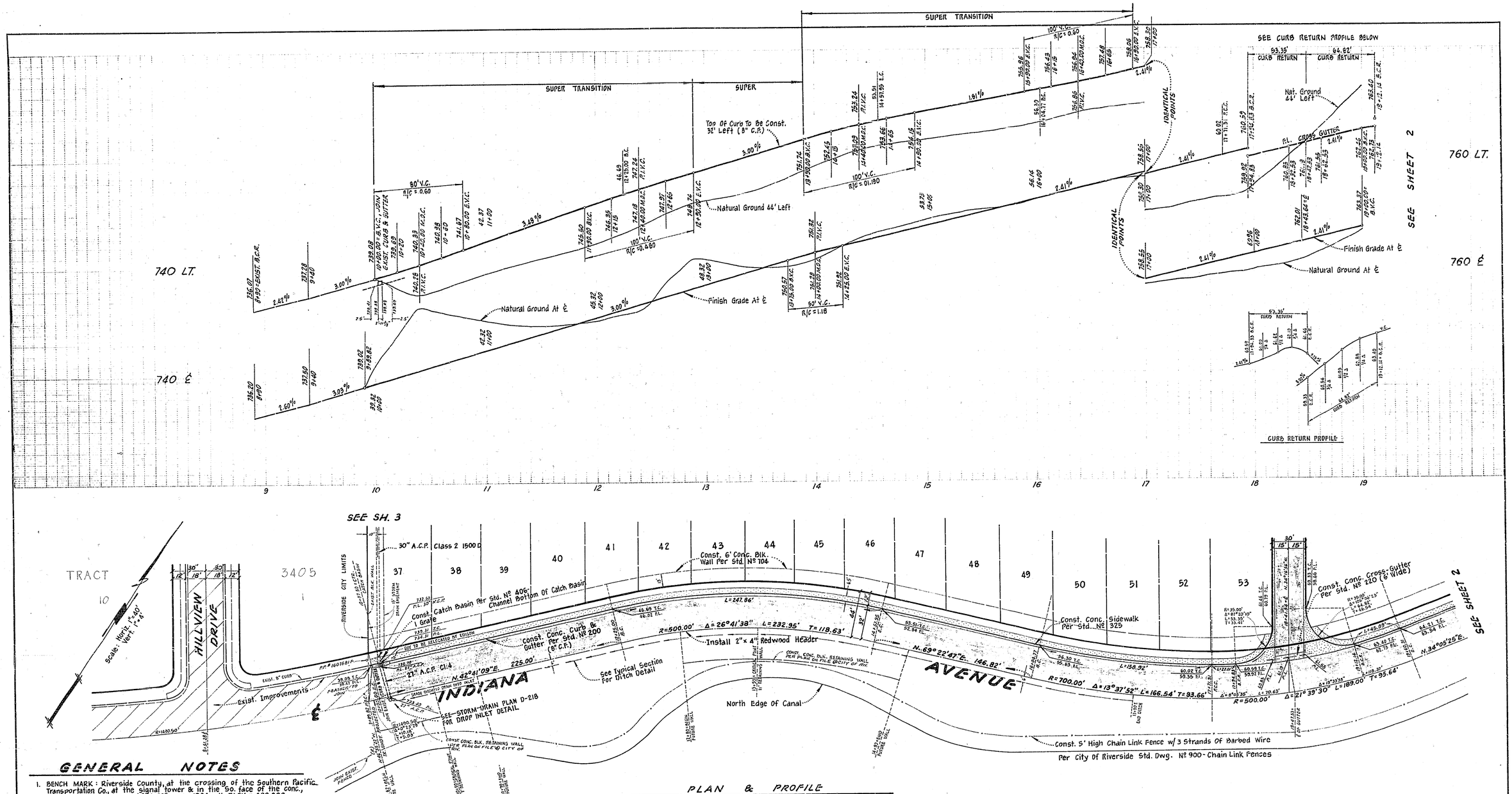

GENERAL NOTES

1. BENCH MARK: Riverside County, at the crossing of the Southern Pacific Transportation Co., at the signal tower & in the So. face of the conc., Fd. a std. disk stamped "H-38" 1924 adj. ELEV. = 688.982
2. All work shall be done in accordance with these plans, Standard Specifications Nº 461 and the Standard Drawings of the City of Riverside Department of Public Works.
3. It shall be the responsibility of the contractor to clear the Right of Way in accordance with the provisions of the law as it affects each utility including irrigation lines and appurtenances and at no cost to the City.
4. Prime coat, Paint Binder, and Seal Coat are required.
5. Trim edge of existing paving where new paving joins existing pavement to a clean straight line. Construct match up paving as directed in the field to produce a smooth crown section. Engineer estimates overlay to be 3.8 tons.
6. Street name and traffic control signs and posts to be furnished and installed by subdivider per standard drawing Nº 662 & 666.
7. It shall be the contractor's responsibility to familiarize himself with the jobsite and any underground facilities shown or not shown on these plans. The engineer will not be responsible for any damage to underground facilities.

PLAN & PROFILE
INDIANA AVENUE

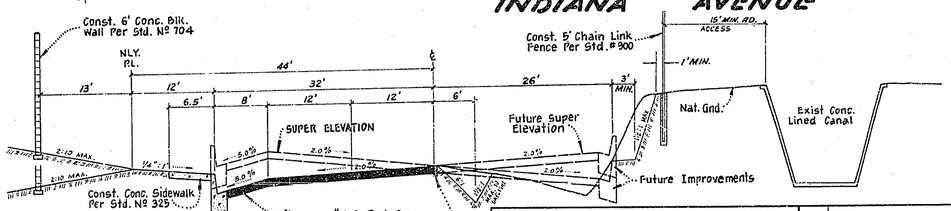

TYPICAL SECTION INDIANA AVE.

T.I. = 7 Horiz. 1" = 10', No Vert.

PUBLIC UTILITIES DEPT.
IRR. DIV.
App'd By: _____

GARNER TEE TRACADAS & TROY INC.
CIVIL ENGINEERING · LAND SURVEYING
357 West Second Street
San Bernardino, California
Phone TU5-0266
DATE
FRANK TRACADAS R.C.E. 11447

MARK	REVISIONS	APPR.	DATE

DESIGNED BY ____ DRAWN BY R.G.K. CHECKED BY ____

CITY OF RIVERSIDE, CALIFORNIA
DEPARTMENT OF PUBLIC WORKS

APPROVED BY	BY	DATE	APPROVED BY
OFFICE ENGINEER			
PARK DEPARTMENT			
TRAFFIC DIVISION			DIRECTOR OF PUBLIC WORKS
ASS'T. CITY ENG.			DATE

PLAN & PROFILE
INDIANA AVENUE
BETWEEN
HILLVIEW DRIVE & BUCHANAN ST.
C-16-690

HORIZ. SCALE: 1" = 40' VERT. SCALE: 1" = 4'

PROJECT NO. R-1471
SHEET 1 OF 2
FILE NO.

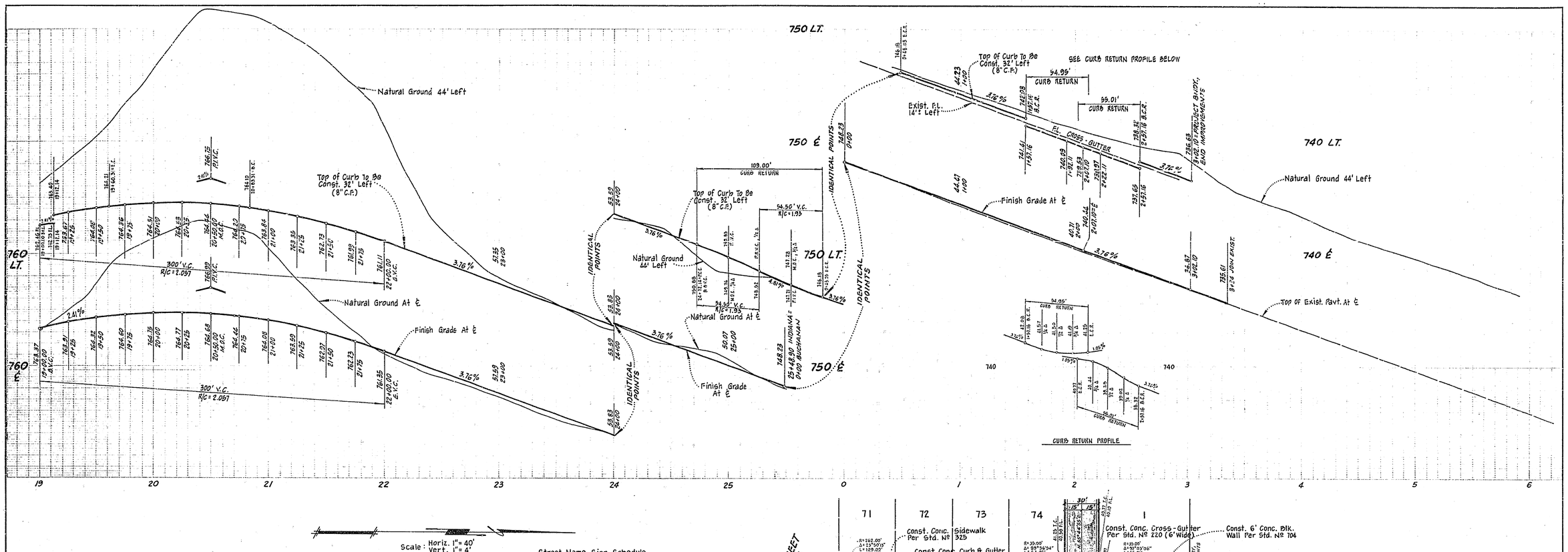

Scale: Horiz. 1" = 40'
Vert. 1" = 4'

Street Name Sign Schedule		
(A)	INDIANA AVE.	12300
	BUCHANAN ST.	3500

SECTION "A"-"A"
1" = 2'

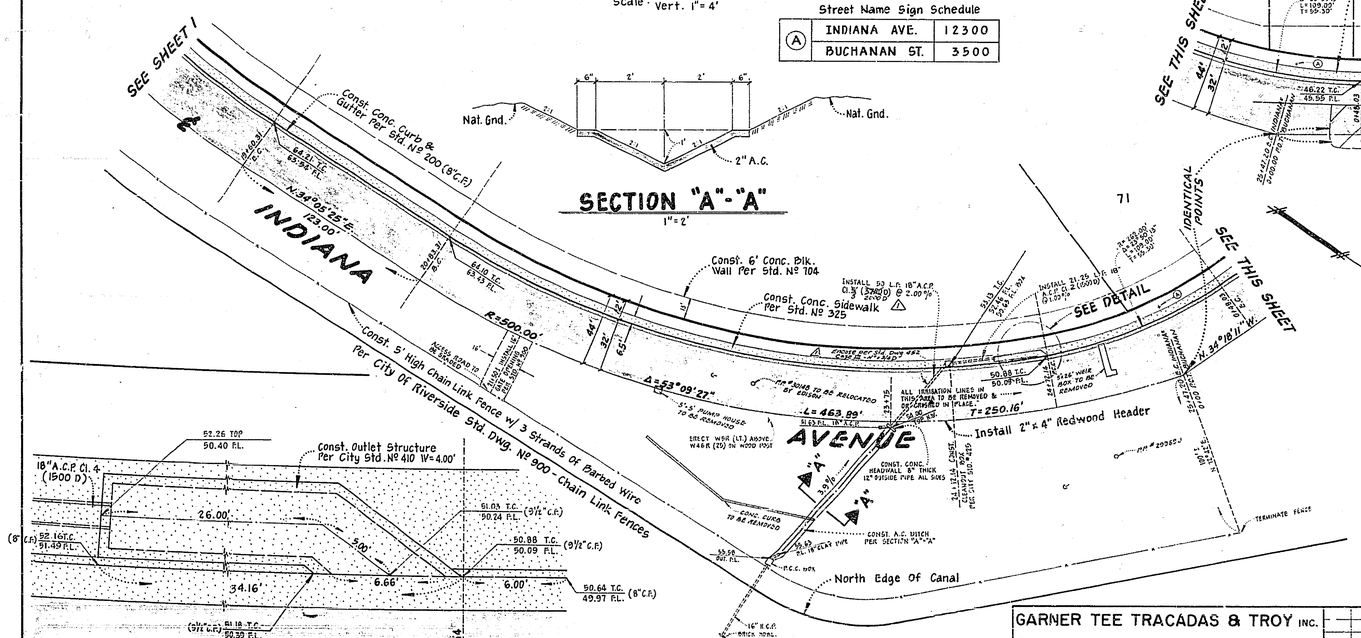

PLAN & PROFILE
INDIANA AVENUE

DETAIL
1" = 4'

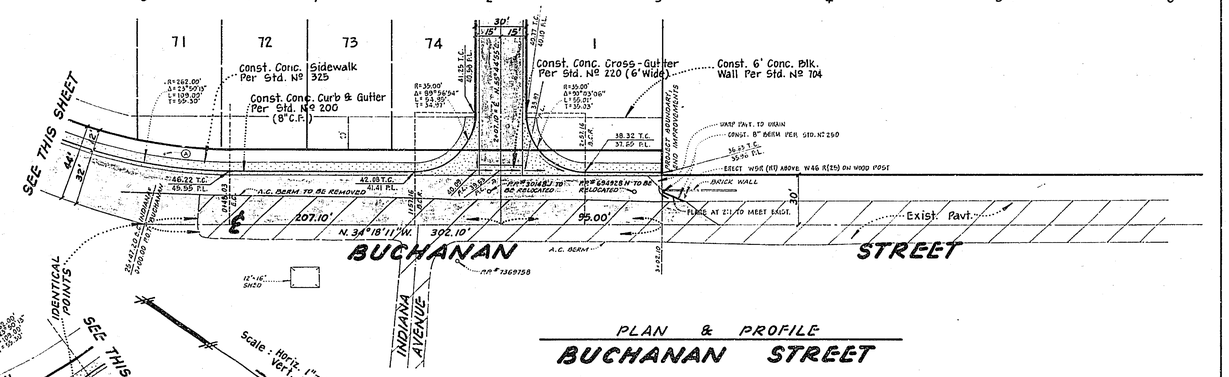

PLAN & PROFILE
BUCHANAN STREET

Scale: Horiz. 1" = 40'
Vert. 1" = 4'

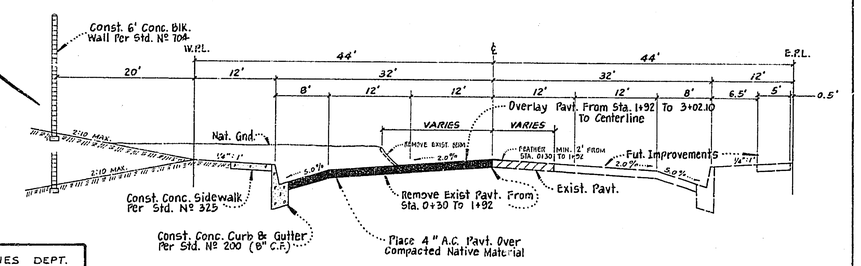

TYPICAL SECTION BUCHANAN STREET
T.I.=6 Horiz.: 1" = 10', No Vert.

PUBLIC UTILITIES DEPT.
IRR. DIV.
App'd by:

GARNER TEE TRACADAS & TROY INC.
CIVIL ENGINEERING · LAND SURVEYING
357 West Second Street
San Bernardino, California
Phone TU5-0266
DATE 1/16/96
FRANK TRACADAS R.C.E. 11447

MARK	REVISIONS	APPR.	DATE
1	Changed class of pipe, Cl. 5 not available; added concrete encasement per Utility		

DESIGNED BY ____ DRAWN BY R.G.K. CHECKED BY ____

CITY OF RIVERSIDE, CALIFORNIA
DEPARTMENT OF PUBLIC WORKS

APPROVED BY	BY	DATE
OFFICE ENGINEER		
PARK DEPARTMENT		
TRAFFIC DIVISION		
ASS'T. CITY ENG.		

APPROVED BY
DIRECTOR OF PUBLIC WORKS
DATE

PLAN & PROFILE
INDIANA AVENUE
BUCHANAN STREET
FROM INDIANA AVE. TO 300' N'LY
C-16-690

HORIZ. SCALE: 1" = 40' VERT. SCALE: 1" = 4'

PROJECT NO. P-1471
SHEET 2 OF 2
FILE NO.