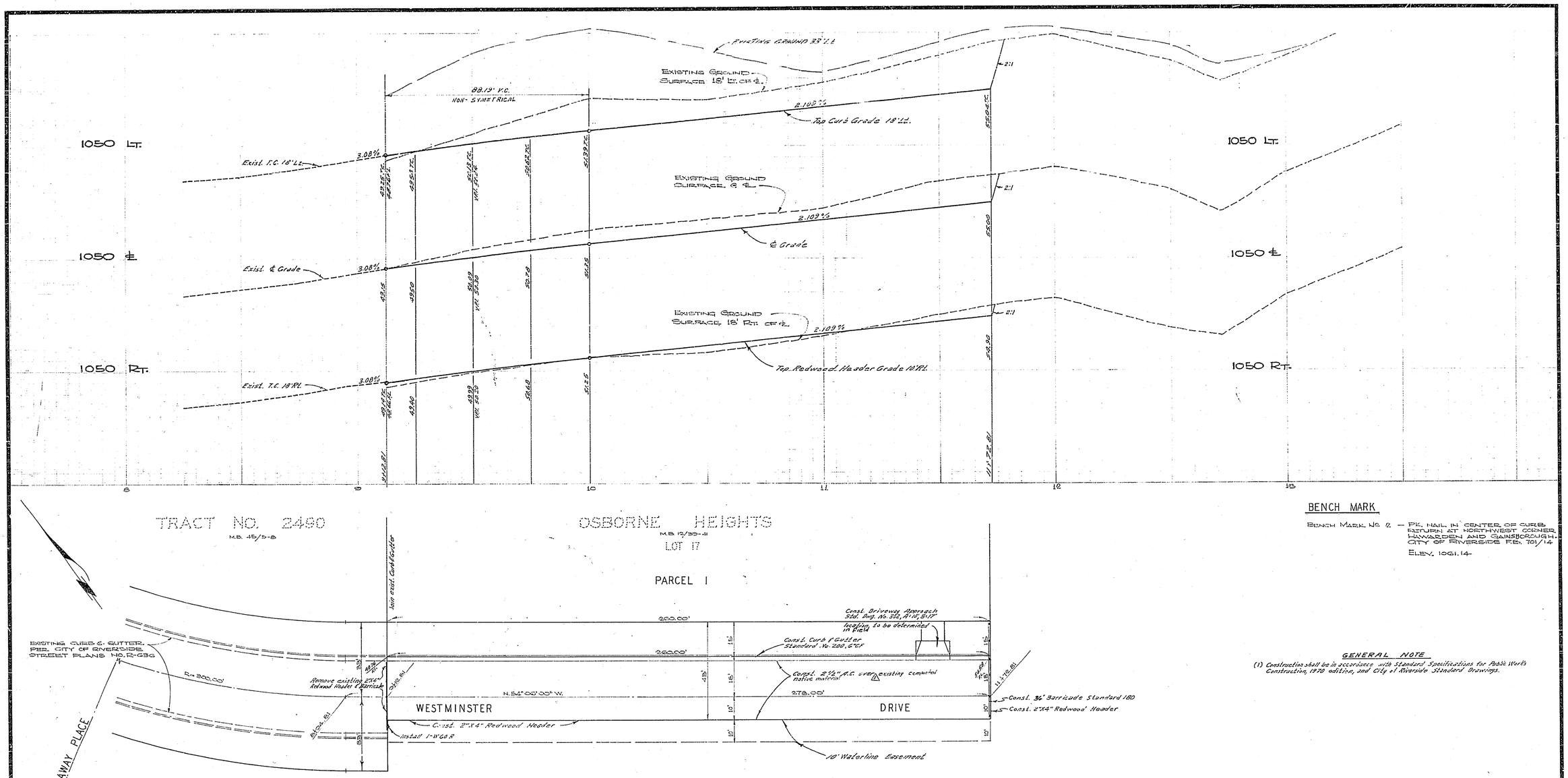


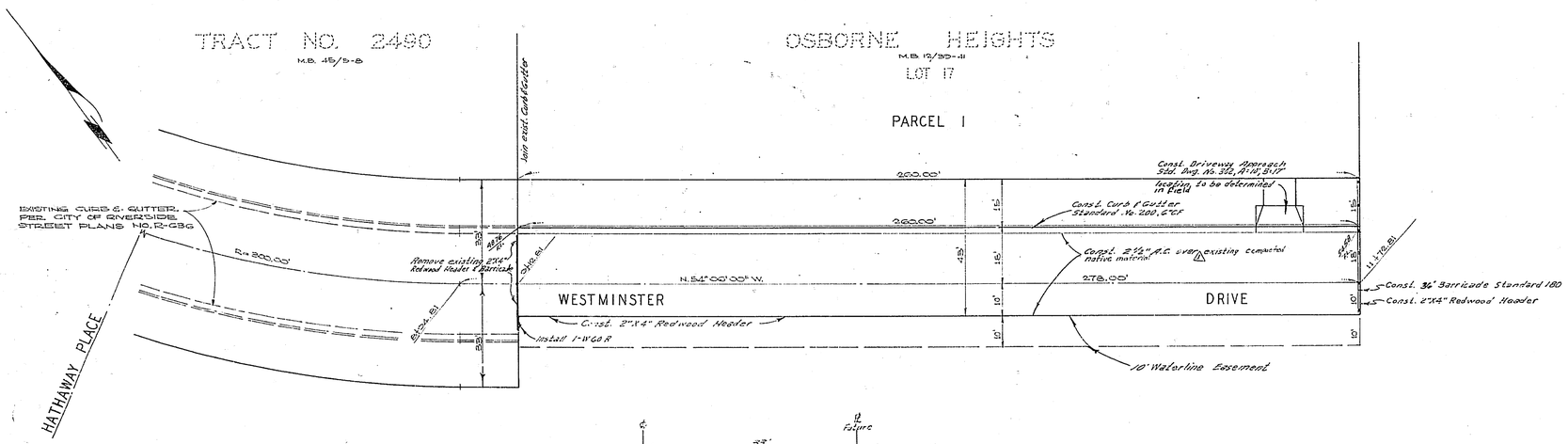


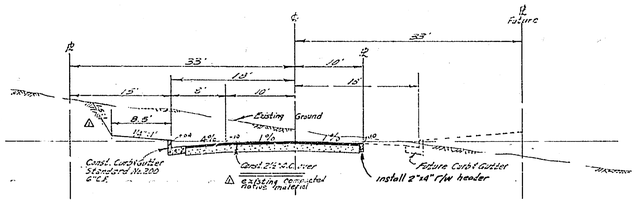


TYPICAL SECTION
WESTMINSTER DRIVE
NO SCALE
T.I. #5

## BENCH MARK

Bench Mark No. 2 — PK. nail in center of curb return at northwest corner Hawarden and Gainsborough, City of Riverside F.B. 70/14
Elev. 1061.14

## GENERAL NOTE

(1) Construction shall be in accordance with Standard Specifications for Public Works Construction, 1970 edition, and City of Riverside Standard Drawings.

AS BUILT 4/27/72 J.L.

| | | | |
|---|---|---|---|
| ALBERT A. WEBB ASSOCIATES<br>CIVIL ENGINEERS<br>RIVERSIDE, CALIFORNIA<br>APPROVED BY Ernest N. Webb DATE 1/19/71<br>R.E. No 9876 | MARK | REVISIONS | APPR. / DATE |
| W.O. 70-146 FOR: Donn C. Warr F.B. 1020 | △ | (requested by owner) AN ELEVATION revised typical section, and added front back | 6-28-71 |
| | DESIGNED BY B.E.L. DRAWN BY B.E.L. CHECKED BY D.B. | | |

CITY OF RIVERSIDE, CALIFORNIA
PUBLIC WORKS DEPARTMENT

| APPROVED BY | BY | DATE |
|---|---|---|
| PRINCIPAL ENGINEER | | |
| PARK DEPARTMENT | | |
| TRAFFIC DIVISION | | |
| CHIEF PUB. WKS. ENGR. | | |

APPROVED BY [signature]
DIRECTOR OF PUBLIC WORKS
DATE 5/27/71

STREET PLAN AND PROFILE
WESTMINSTER DRIVE
238'±S.E'ly OF HATHAWAY PLACE
PARCEL MAP NO. 14
SCALE: HORIZ. 1" = 20' ; VERT. 1" = 4'

ACCOUNT No.
DRAWING NUMBER R-1474
SHEET 1 OF 1
70-148-A