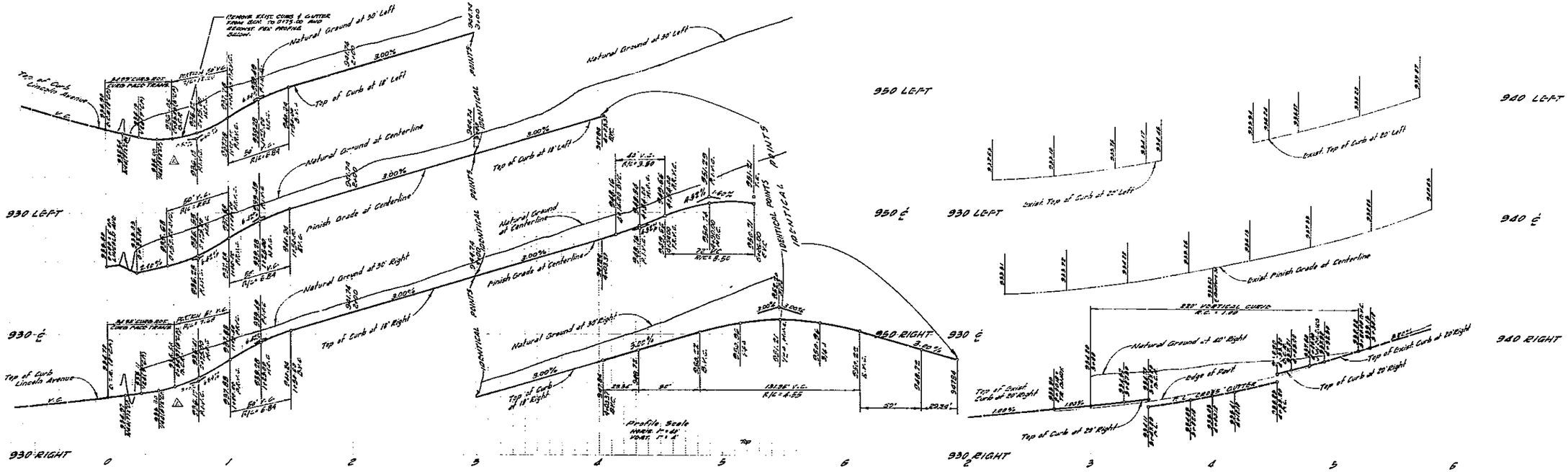

PLAN AND PROFILE

LINCOLN AVENUE

STREET NAME SCHEDULE

A	Balfore St	2205
B	4"x4"(25'x25') Stop Sign	8152
C	W5B2(12"x24") Not A Through St.	

Street Name and Traffic Control Signs and Posts to be furnished by the developer and erected per Std. Dwgs. No. 662 and No. 666.

NOTE - Palm Trees to be relocated as shown to the Parks and Recreation Department Specifications. Contact Parks and Recreation Department 24 hours prior to relocating the Palm Trees.

PLAN AND PROFILE

BALFORE STREET

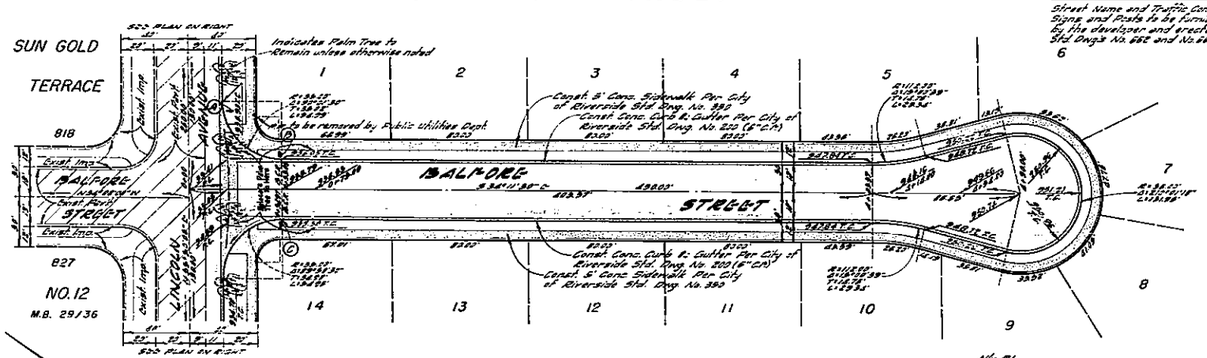

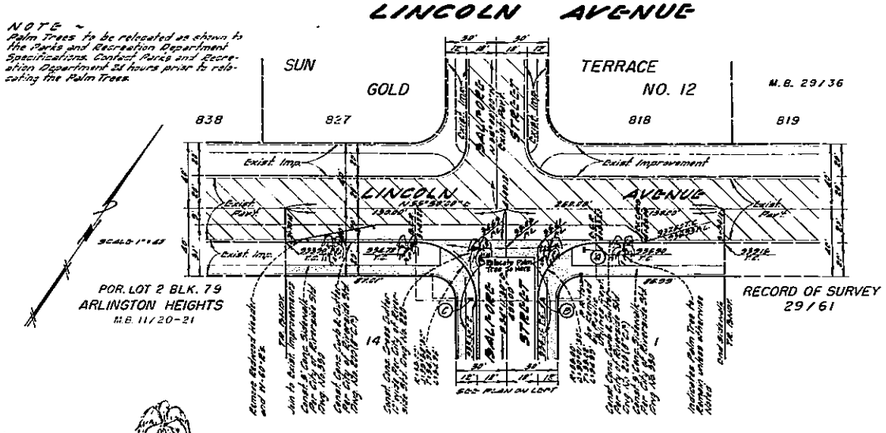

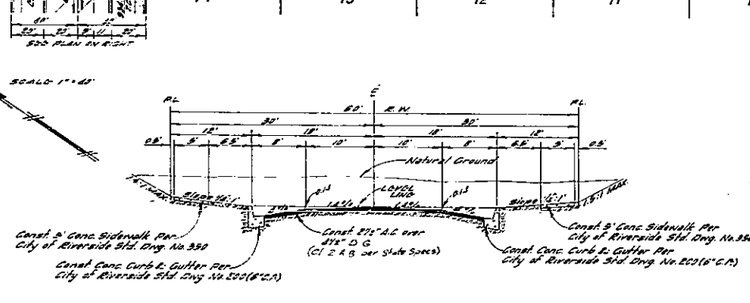

TYPICAL SECTION - BALFORE STREET

T.I. = 8 SCALE: HORIZ. 1" = 10' VERT. NONE

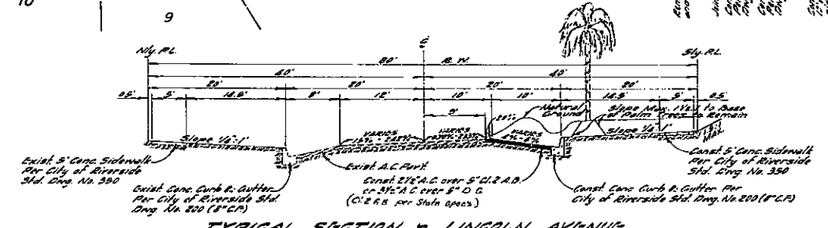

TYPICAL SECTION - LINCOLN AVENUE

T.I. = 6 SCALE: HORIZ. 1" = 10' VERT. NONE

GENERAL NOTES -

1. Construction shall be done in accordance with the Standard Specifications for Public Works Construction, 1972 Edition, and the City of Riverside Standard Drawings.
2. It shall be the contractors responsibility to familiarize himself with the jobsite and any underground facilities shown or not shown on these plans. The Engineer will not be responsible for any damage to underground facilities.
3. All flagged elevations shall be staked in the field by the engineer.

BENCH MARK ... Nail and lead in center of curb return at Northwest corner of Lincoln Avenue and Anne. City Field Book No. 662/29. Elevation = 952.939

GARNER, TEE, TRACADAS & TROY INC.
CIVIL ENGINEERING · LAND SURVEYING
357 West Second Street
San Bernardino, California
Phone TU5-0266
DATE 2-19-72
FRANK TRACADAS R.C.E. 11447

REVISIONS — DESIGNED BY — DRAWN BY — CHECKED BY GB

CITY OF RIVERSIDE, CALIFORNIA
DEPARTMENT OF PUBLIC WORKS
APPROVED BY — BY — DATE
OFFICE ENGINEER
PARK DEPARTMENT
CHIEF ENGINEER
CHIEF OF PUBLIC WORKS
DATE 3/22

PLAN & PROFILE
BALFORE STREET & LINCOLN AVENUE
TRACT NO. 4122

HORZ. SCALE: 1" = 40' VERT. SCALE: 1" = 4'

PROJECT NO. P-1482
SHEET 1 OF 1
FILE NO.