LOCATION MAP

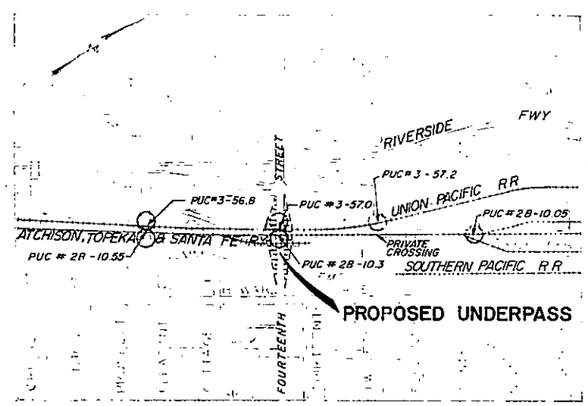

VICINITY MAP

SCALE: 1" = 600'

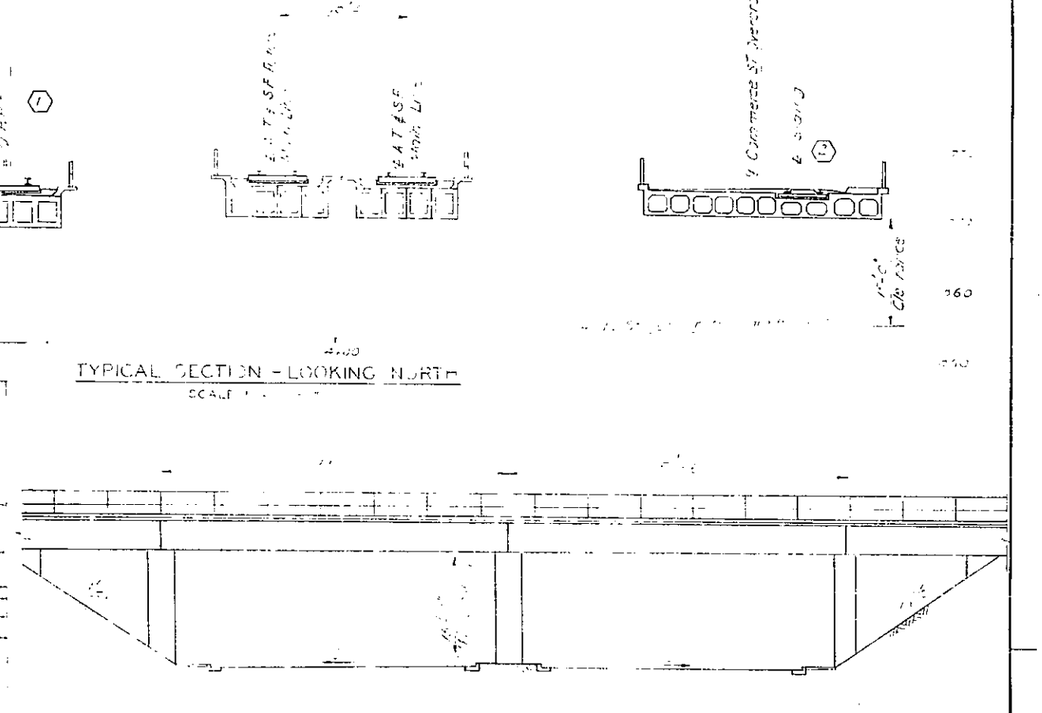

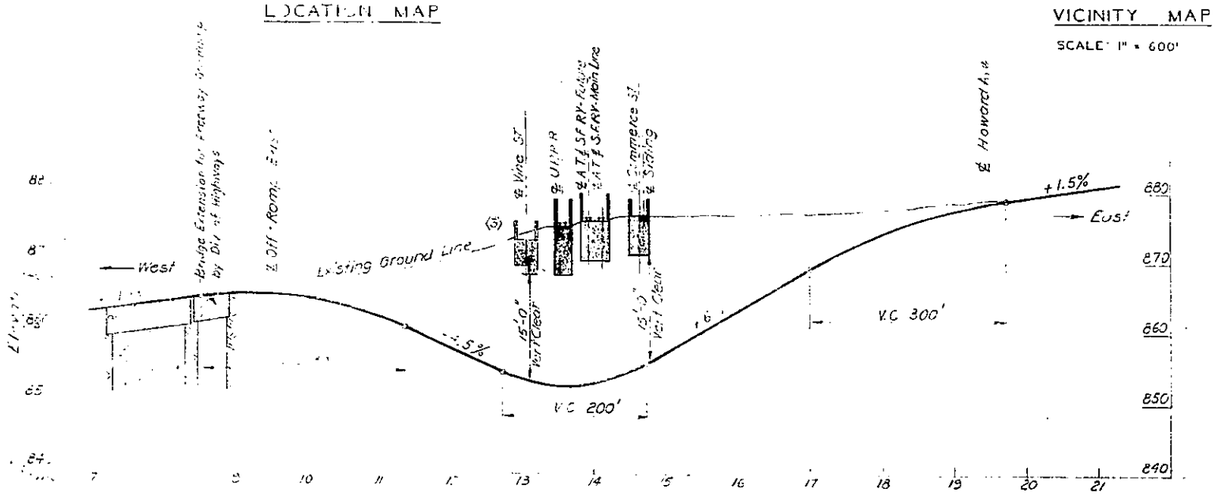

14 TH. ST. UNDERPASS PROFILE

SCALE: VERT. 1" = 10'-0"
HORIZ. 1" = 100'-0"

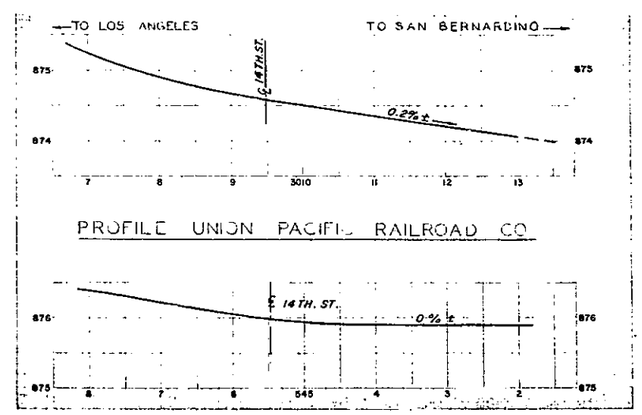

PROFILE UNION PACIFIC RAILROAD CO.

PROFILE - ATCHISON, TOPEKA AND SANTA FE RAILWAY

SCALE: VERT. 1" = 10'-0"
HORIZ. 1" = 100'-0"

REV.	DESCRIPTION	DATE	BY
3	Ramp "L" removed	Mar. 71	R.H.B.
2	Siding Location revised	Nov. 70	R.H.B.
1	U.P.R.R. not relocated	Nov. 70	R.H.B.
	Location revised		

First Amendment

PUBLIC STREET & IMPROVEMENT SHEET

EXHIBIT "B", SHEET NO. 1 (Rev)

CITY OF RIVERSIDE, CALIFORNIA

FOURTEENTH STREET UNDERPASS
UNDER TRACKS OF
ATCHISON, TOPEKA & SANTA FE RAILWAY
UNION PACIFIC RAILROAD COMPANY

DE LEUW, CATHER & COMPANY
CONSULTING ENGINEERS
SAN FRANCISCO, CALIFORNIA

DESIGNED L.R.Q. CHECKED
DRAWN E.R. APPROVED R.M.B.

SCALE: As shown
DATE: Nov 1970
SHEET NO. 1.

R-1484 PROJ. NO. 2023-00

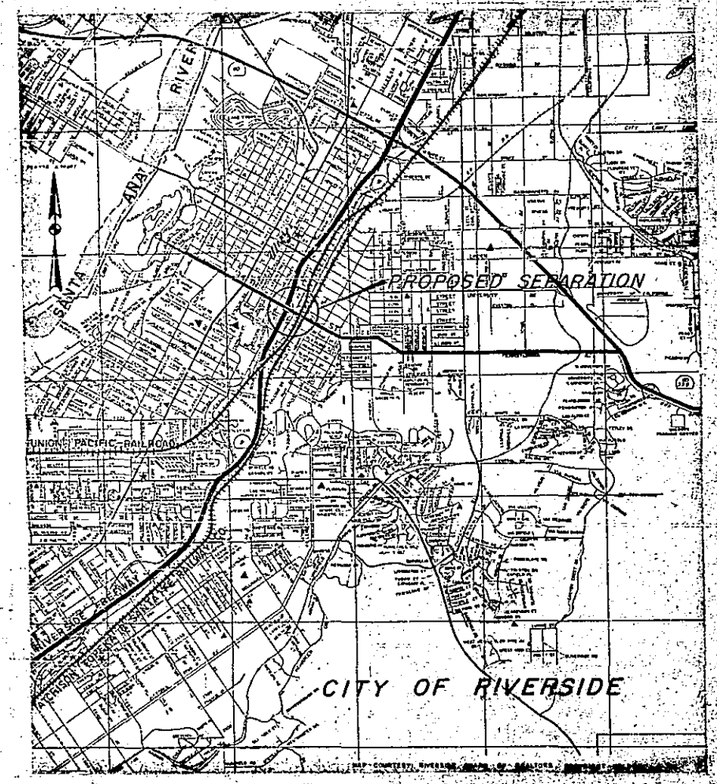

LOCATION MAP

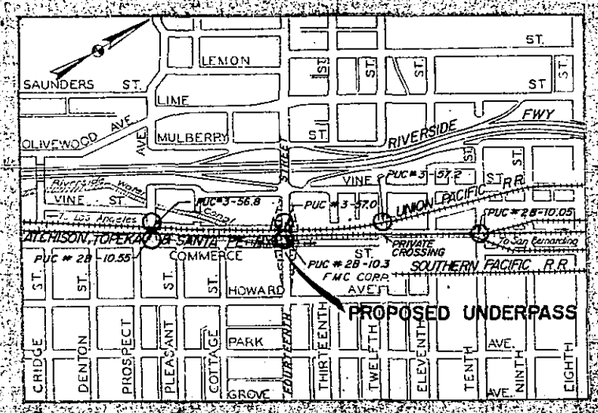

VICINITY MAP

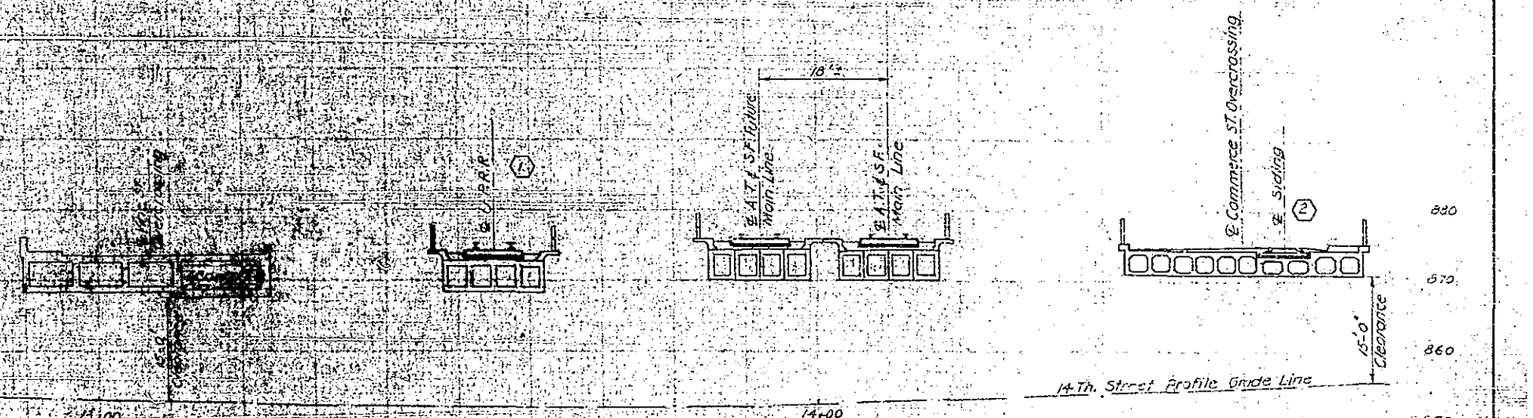

TYPICAL SECTION - LOOKING NORTH

SCALE: 1" = 10'-0"

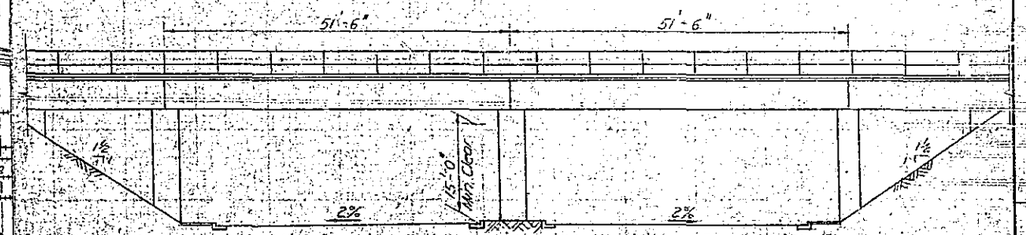

TYPICAL RAILROAD BRIDGE ELEVATION

SCALE: 3/32" = 1'-0"

14 TH. ST. UNDERPASS PROFILE

SCALE: VERT. 1" = 10'-0"
HORIZ. 1" = 100'-0"

PROFILE UNION PACIFIC RAILROAD CO.

PROFILE ATCHISON TOPEKA AND SANTA FE RAILWAY

SCALE: VERT. 1" = 1'-0"

First Amendment

PUBLIC UTILITIES COMMISSION SHEET

EXHIBIT "B" SHEET NO. 1 (Rev.)

CITY OF RIVERSIDE, CALIFORNIA

FOURTEENTH STREET UNDERPASS
UNDER TRACKS OF
ATCHISON, TOPEKA & SANTA FE RAILWAY
UNION PACIFIC RAILROAD COMPANY

DE LEUW, CATHER & COMPANY
CONSULTING ENGINEERS
SAN FRANCISCO, CALIFORNIA

DESIGNED L.R.O. CHECKED
DRAWN E.R. APPROVED R.M.B.

SCALE As shown

Nov. 1970

R-1484