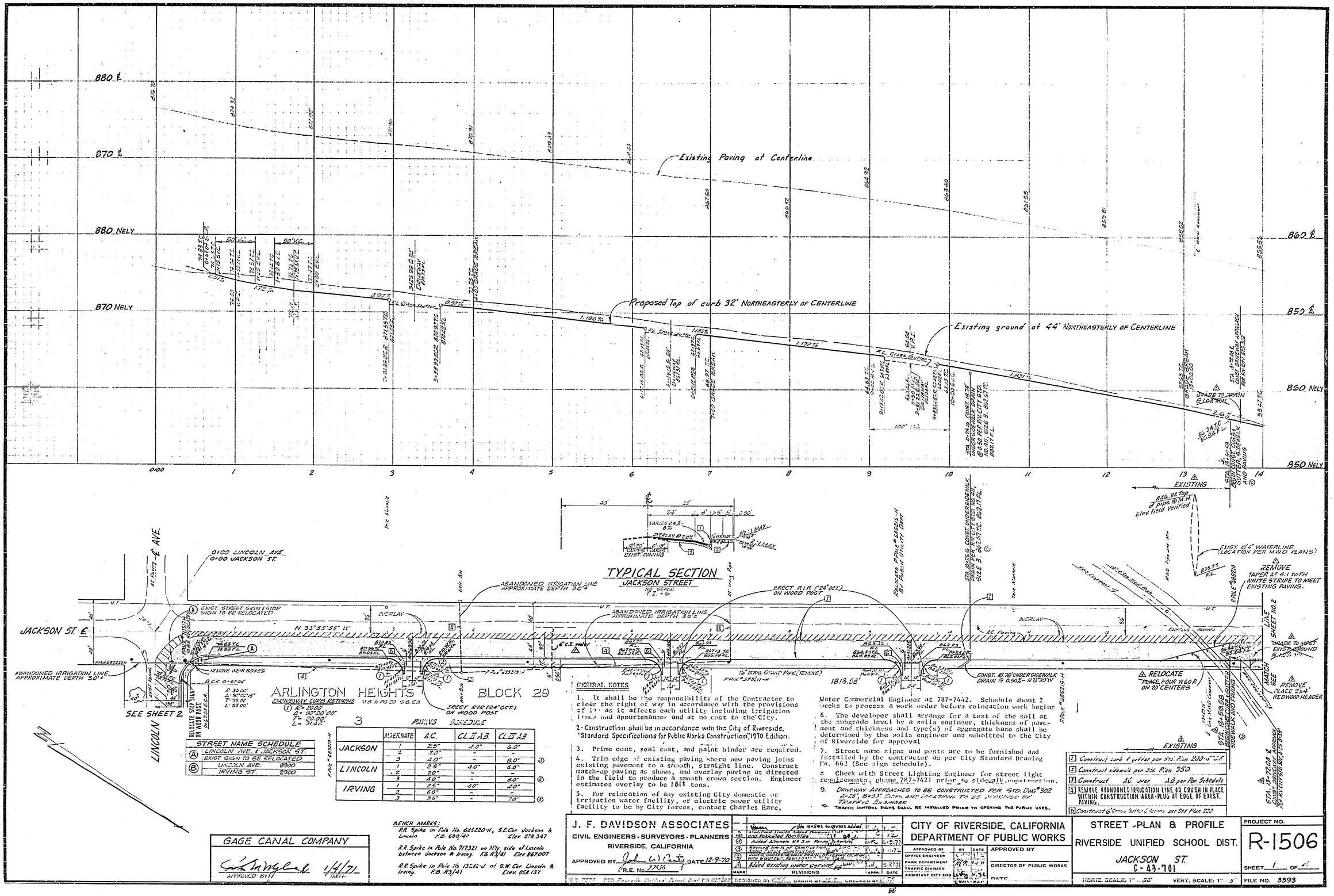

STREET NAME SCHEDULE		
(A)	LINCOLN AVE. & JACKSON ST.	
	EXIST. SIGN TO BE RELOCATED	
(B)	LINCOLN AVE.	0100
	IRVING ST.	0200

PAVING SCHEDULE

		ALTERNATE	A.C.	CL. I A.B.	CL. III A.B.	
JACKSON	1		2.5"	4.0"	6.0"	
	2		7.0"	-	-	
	3		4.0"	-	8.0"	(4)
LINCOLN	1		2.5"	4.0"	6.0"	
	2		7.0"	-	-	
	3		4.0"	-	8.0"	(4)
IRVING	1		2.5"	4.0"	4.0"	
	2		6.0"	-	-	
	3		3.5"	-	7.0"	(4)

(1)	Construct curb & gutter per Std. Plan 200-9" C.I.P.
(2)	Construct sidewalk per Std. Plan 350
(3)	Construct AC over AB per Paving Schedule
(4)	REMOVE ABANDONED IRRIGATION LINE OR CRUSH IN PLACE WITHIN CONSTRUCTION AREA-PLUG AT EDGE OF EXIST. PAVING.
(5)	Construct (6) Cross Gutters & Aprons per Std. Plan 220

MARK	REVISIONS	BY	DATE
	Sta. 18+593 to 18+703 Added		
A	Modified limits of Construction and Relocated Facilities		
(2)	Added Alternate #4 3 in Paving & Revised		12-9-70
(3)	Revised limits of Construction		
(2)	Added Alternate #5 Sidewalk, Curb & Gutter, Sidewalk Drain, Driveway Approach, Water Service Relocation, Drainage Facilities with & Gutter, Revised		
A	Added existing water service		2-27-71

DESIGNED BY
DRAWN BY
CHECKED BY

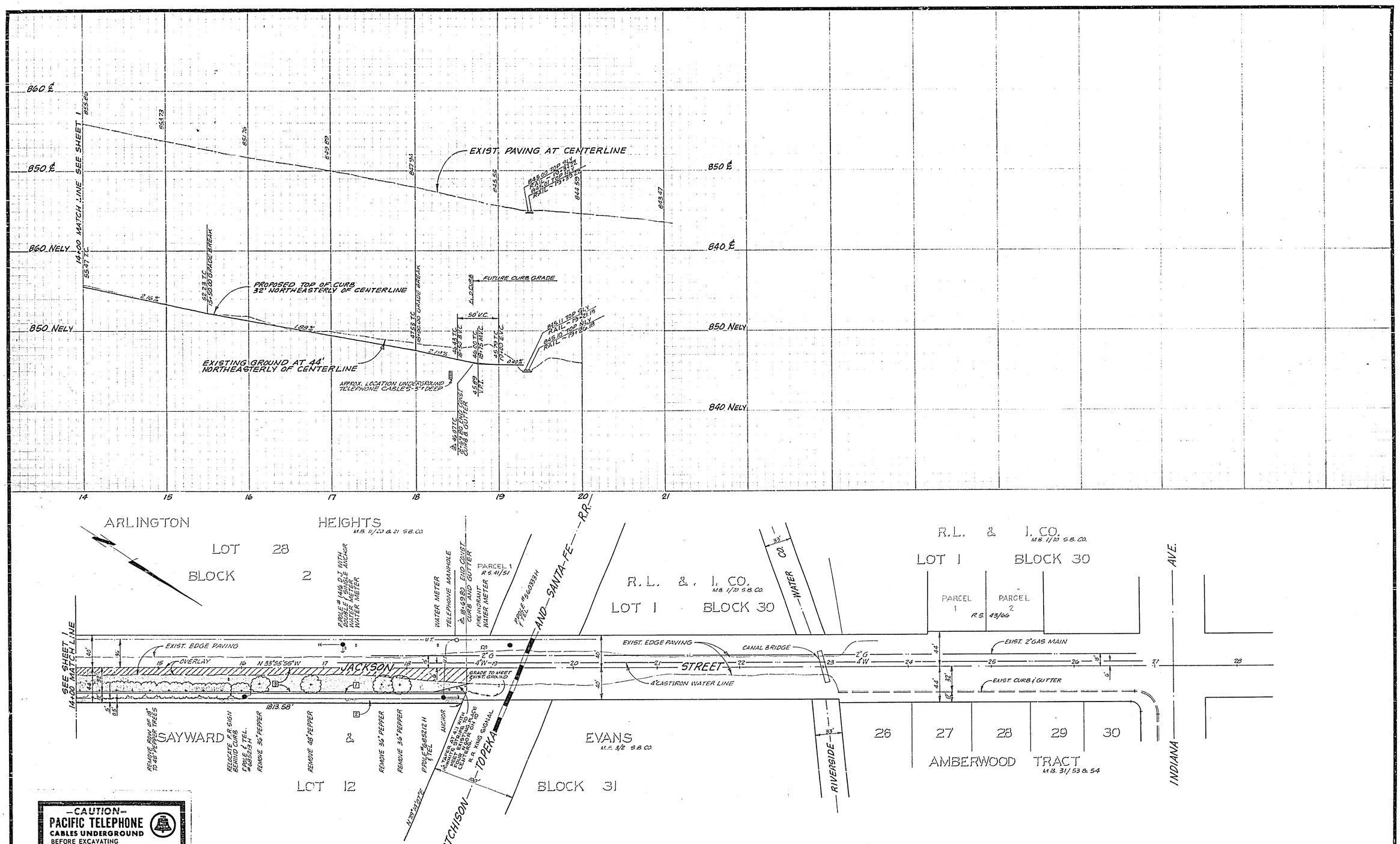

—CAUTION—
PACIFIC TELEPHONE
CABLES UNDERGROUND
BEFORE EXCAVATING
CALL COLLECT:

	7:30 A.M. to 5 P.M.	After Hours & Holidays
Orange County	714-633-0811	714-547-6605
Riverside County	714-684-0071	714-547-6606
Inyo County	714-684-0071	714-547-6606
San Bernardino County	714-684-0071	714-547-6606
Los Angeles County	213-621-3111	24 HOUR SERVICE
Ventura County	213-621-3111	
San Diego County	714-298-0595	714-232-0027

FOR FREE CABLE LOCATING SERVICE

BENCH MARKS:
R.R. SPIKE IN POLE NO. 685220-H, S.E. COR. JACKSON & LINCOLN. F.B. 690/42 ELEV. 878.347
R.R. SPIKE IN POLE NO. 717921 ON N'LY. SIDE OF LINCOLN BETWEEN JACKSON & IRVING F.B. R3/41 ELEV. 867.007
R.R. SPIKE IN POLE NO. 13782-J AT S.W. COR. LINCOLN & IRVING. F.B. R3/41 ELEV. 858.187

FOR GENERAL AND CONSTRUCTION NOTES SEE SHEET 1

J. F. DAVIDSON ASSOCIATES
CIVIL ENGINEERS - SURVEYORS - PLANNERS
RIVERSIDE, CALIFORNIA
APPROVED BY John W. Carty DATE 12-9-70
R.E. NO. 17550

	Sta. 13+94 to 18+70 Added	B	4-5-72
B	Modified Limits, Relocated Facilities (JWC 8-8-72)	B	8-16-72
D	Added Future Construction (JWC 12-12-72)	D	12-12-72
NO.	REVISIONS	BY	DATE

W.O. 2594 FOR: Riverside Unified School Dist. F.B. 1/55 & 2
DESIGNED BY J.W.C. DRAWN BY K.L.S. CHECKED BY J.W.C.

CITY OF RIVERSIDE, CALIFORNIA
DEPARTMENT OF PUBLIC WORKS

APPROVED BY	BY	DATE
OFFICE ENGINEER	[illegible]	7-27
TRAFFIC DEPARTMENT	[illegible]	7-11-72
TRAFFIC DIVISION	[illegible]	7-12
ASSISTANT CITY ENGINEER	[illegible]	7-12

APPROVED BY
DIRECTOR OF PUBLIC WORKS
DATE

STREET PLAN & PROFILE
RIVERSIDE UNIFIED SCHOOL DIST.
JACKSON ST.
C-43-701

HORIZ. SCALE: 1" = 50' VERT. SCALE: 1" = 5'

PROJECT NO. R-1506
SHEET 2 OF 4
FILE NO. 3393

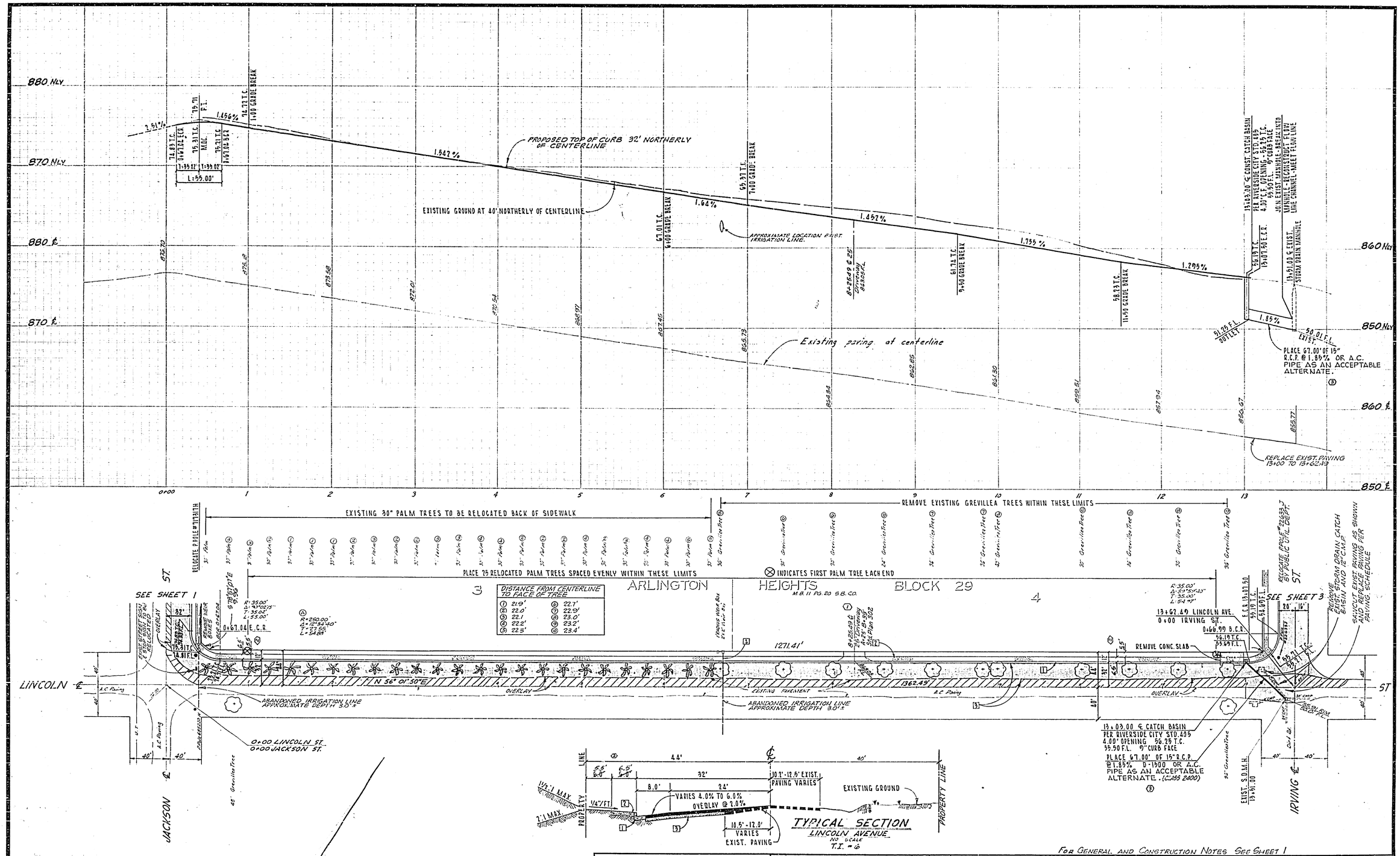

FOR GENERAL AND CONSTRUCTION NOTES SEE SHEET 1

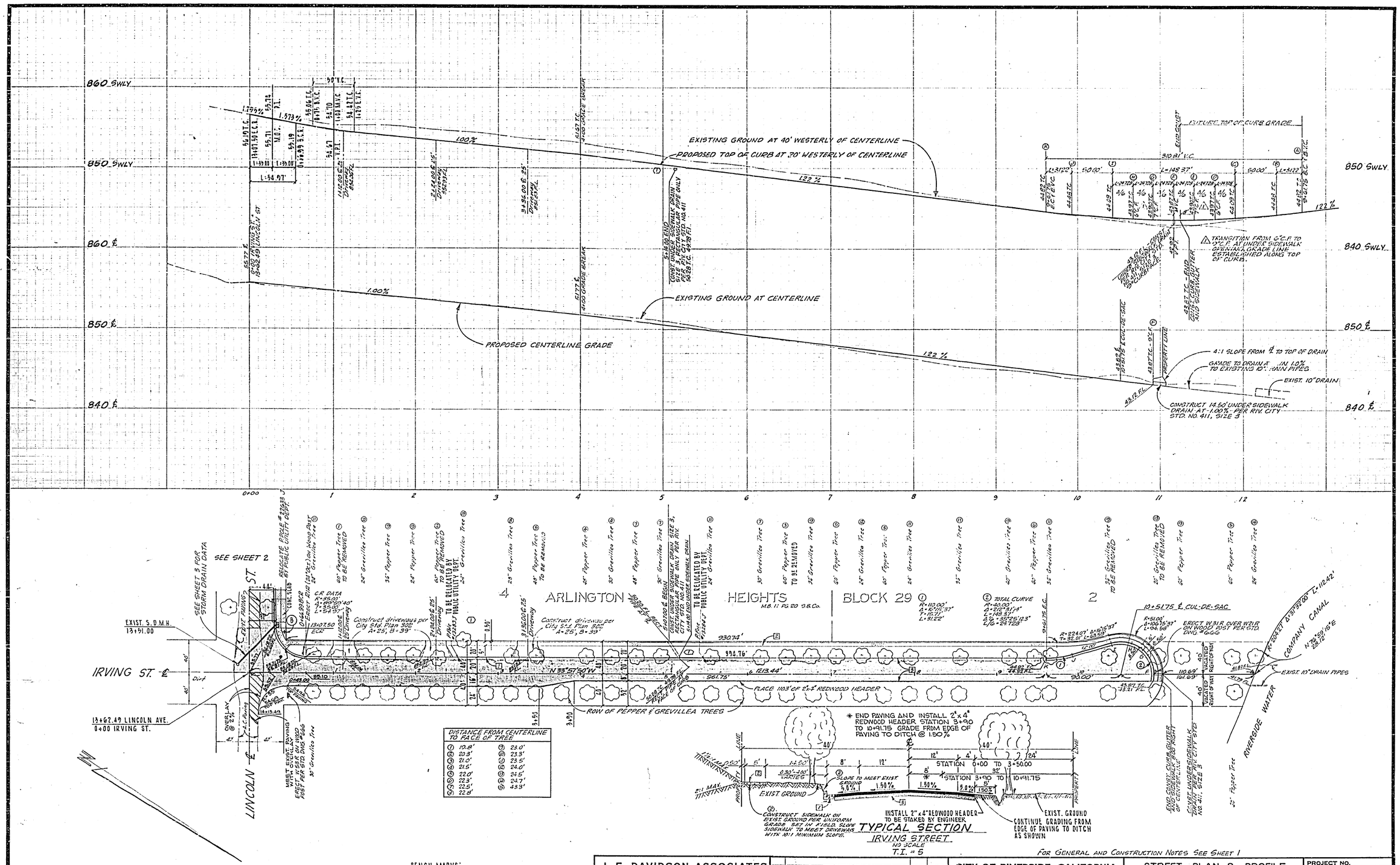

DISTANCE FROM CENTERLINE TO FACE OF TREE	
① 19.8'	⑨ 23.0'
② 20.3'	⑩ 23.3'
③ 21.0'	⑪ 23.5'
④ 21.5'	⑫ 24.0'
⑤ 22.0'	⑬ 24.5'
⑥ 22.3'	⑭ 24.7'
⑦ 22.5'	⑮ 43.3'
⑧ 22.8'	

BENCH MARKS:

R.R. SPIKE IN POLE NO. 685220-H, S.E. COR. JACKSON & LINCOLN. F.B. 689/42 ELEV. 878.347

R.R. SPIKE IN POLE NO. 717321 ON N'LY. SIDE OF LINCOLN BETWEEN JACKSON & IRVING F.B. R3/41 ELEV. 867.007

R.R. SPIKE IN POLE NO. 13282-J AT S.W. COR. LINCOLN & IRVING F.B. R3/41 ELEV. 858.137

FOR GENERAL AND CONSTRUCTION NOTES SEE SHEET 1

J. F. DAVIDSON ASSOCIATES
CIVIL ENGINEERS - SURVEYORS - PLANNERS
RIVERSIDE, CALIFORNIA
APPROVED BY [signature] DATE 12-9-70
R.E. NO. 17550

MARK	REVISIONS	APPR.	DATE
②	Added Sidewalk & Slope notes on Typical Section		2-3-72
①	ADDED DRIVEWAYS AND UNDERSIDEWALK DRAIN, STA. 5+07.00		11-1-72

DESIGNED BY [illegible] DRAWN BY [illegible] CHECKED BY [illegible]

CITY OF RIVERSIDE, CALIFORNIA
DEPARTMENT OF PUBLIC WORKS

APPROVED BY	BY	DATE
OFFICE ENGINEER	[illegible]	7-1-71
PARK DEPARTMENT	[illegible]	7-1-71
TRAFFIC DIVISION		
ASSISTANT CITY ENG.	[illegible]	7-1-71

APPROVED BY [signature]
DIRECTOR OF PUBLIC WORKS
DATE [illegible]

STREET PLAN & PROFILE
RIVERSIDE UNIFIED SCHOOL DIST.
IRVING ST.
C-43-701

HORIZ. SCALE: 1" = 50' VERT. SCALE: 1" = 5'

PROJECT NO. R-1506
SHEET 4 OF 4
FILE NO. 3393