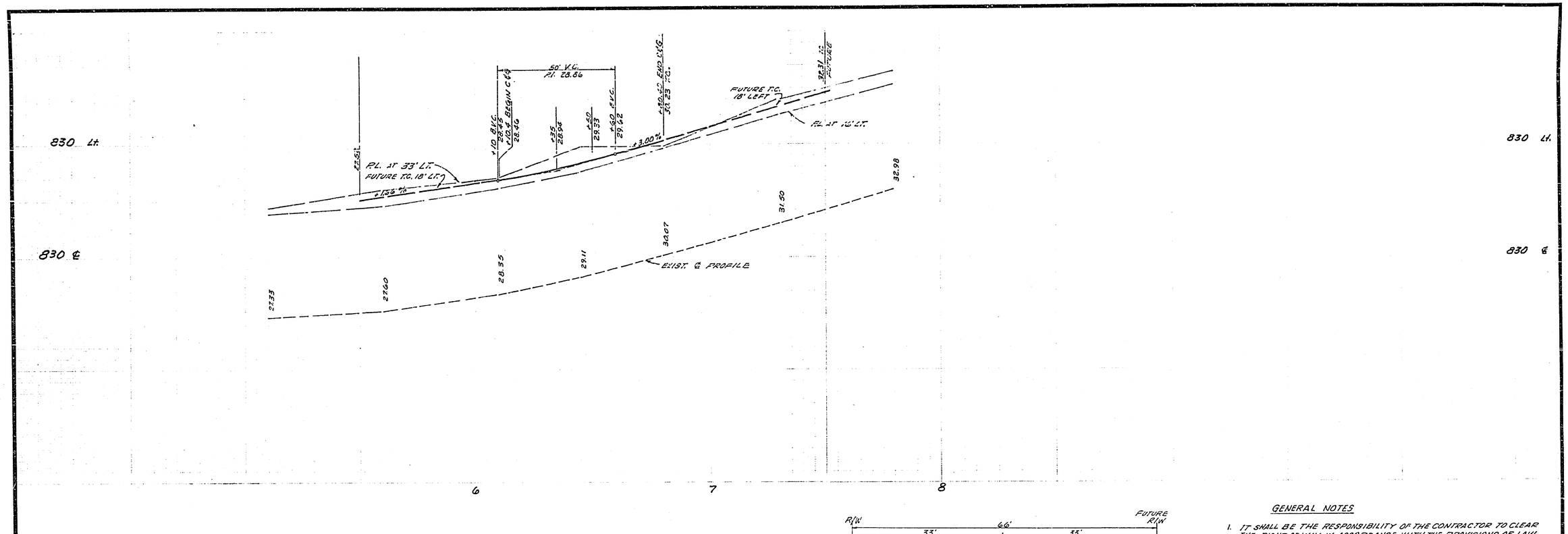

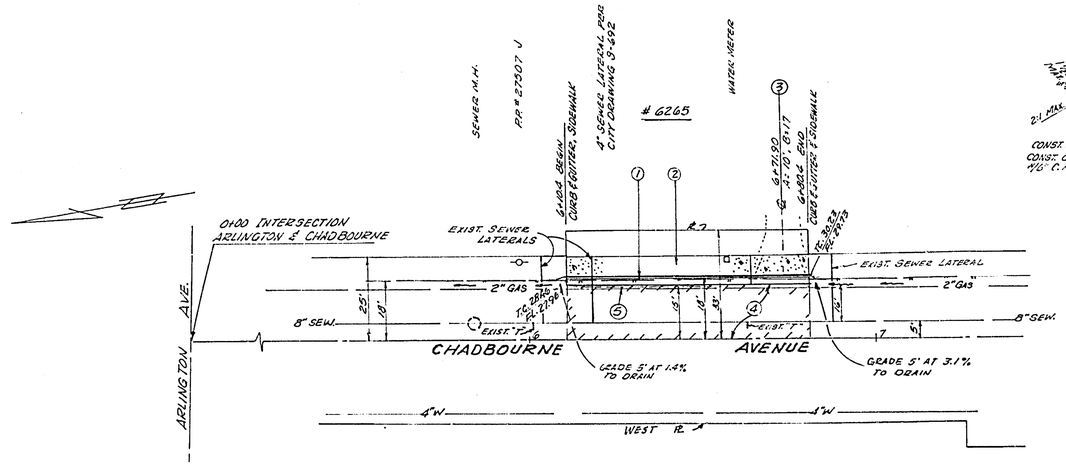

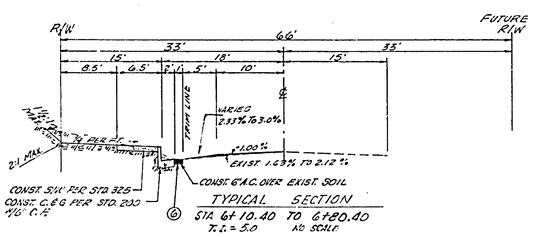

GENERAL NOTES

1. IT SHALL BE THE RESPONSIBILITY OF THE CONTRACTOR TO CLEAR THE RIGHT OF WAY IN ACCORDANCE WITH THE PROVISIONS OF LAW AS IT AFFECTS EACH UTILITY INCLUDING IRRIGATION LINES AND APPURTANCES AND AT NO COST TO THE CITY.
2. CONSTRUCTION SHALL BE IN ACCORDANCE WITH THE STANDARD SPECIFACTIONS FOR PUBLIC WORKS CONSTRUCTION, 1970 EDITION AND STANDARD DRAWINGS.
3. PRIME COAT, SEAL COAT AND PAINT BINDER ARE REQUIRED.
4. TRIM EDGE OF EXISTING PAVEMENT TO A CLEAN, STRAIGHT LINE. CONSTRUCT MATCH-UP PAVEMENT AS SHOWN, AND OVER-LAY EXISTING PAVEMENT AS DIRECTED IN THE FIELD TO PRODUCE A SMOOTH CROWN SECTION. ENGINEER ESTIMATES THE OVERLAY TO BE APPROXIMATELY 4 TONS.
5. ENGINEER SHALL STAKE ALL FLAGGED ELEVATIONS.

CONSTRUCTION NOTES

1. CONST. CURB & GUTTER PER STD. Nº 200
2. CONST. SIDEWALK PER STD. Nº 325
3. CONST. DRIVEWAY APPROACH PER STD. Nº 302
4. CONST. VARIABLE THICKNESS A.C. OVERLAY
5. CONST. 6" A.C. OVER EXIST. SOIL.

BENCH MARK:
P.K. NAIL IN N.W. CURB RETURN ARLINGTON & CHADBOURNE
CITY R.B. 704/32
ELEV. 318.33

HAWKINS, ROBERTSON & ASSOC.
ENGINEERS & SURVEYORS
RIVERSIDE, CALIFORNIA
Charles E. Robertson 8-10-71
R.E. NO. 15016 DATE
FOR: HAL SHAFFER

MARK	REVISIONS	APPR.	DATE

DESIGNED BY ____ DRAWN BY ____ CHECKED BY ____

CITY OF RIVERSIDE, CALIFORNIA
DEPARTMENT OF PUBLIC WORKS

APPROVALS	BY	DATE
OFFICE ENGINEER		
PARK DEPARTMENT		
TRAFFIC DIVISION		
ASSISTANT CITY ENG.		

APPROVED BY
DIRECTOR OF PUBLIC WORKS
DATE 8-30-71

STREET PLAN AND PROFILE
CHADBOURNE AVE.
EASTERLY SIDE
610' TO 680' S/Y ARLINGTON
FOR: #6265 CHADBOURNE AVENUE
HORIZ. SCALE: 1" = 20' VERT. SCALE: 1" = 2'

PROJECT NO. R-1515
SHEET 1 OF 1
FILE NO. 71-2103