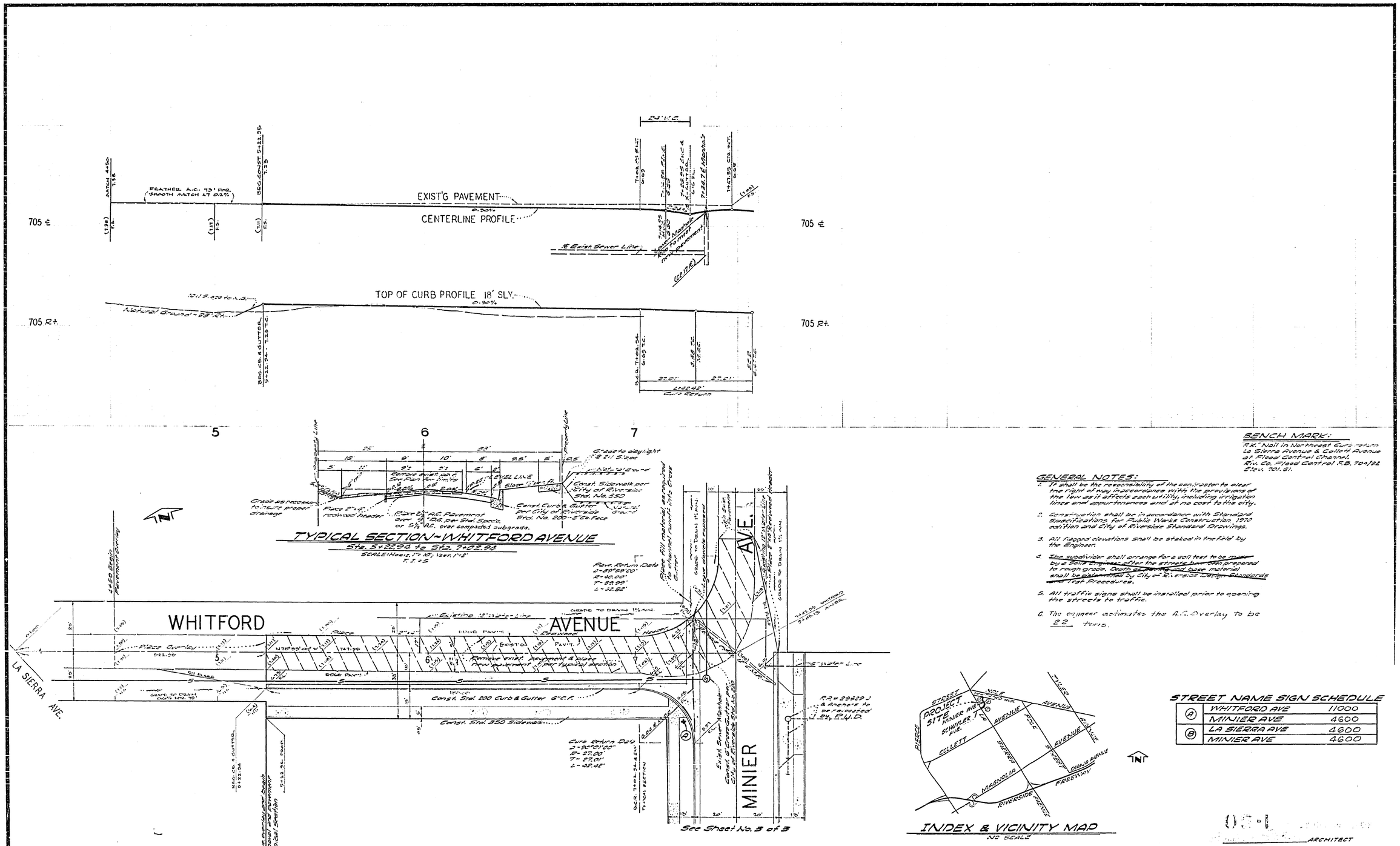

BENCH MARK:
R.K. Nail in Northeast Curb return La Sierra Avenue & Collett Avenue at Flood Control Channel.
Riv. Co. Flood Control F.B. 704/22
Elev. 701.61.

GENERAL NOTES:

1. It shall be the responsibility of the contractor to clear the right of way in accordance with the provisions of the law as it affects each utility, including irrigation lines and appurtenances and at no cost to the city.
2. Construction shall be in accordance with Standard Specifications for Public Works Construction 1970 edition and City of Riverside Standard Drawings.
3. All flagged elevations shall be staked in the field by the Engineer.
4. ~~The subdivider shall arrange for a soil test to be made by a Soils Engineer after the streets have been prepared to rough grade. Depth of paving and base material shall be determined by City of Riverside Design Standards and Test Procedures.~~
5. All traffic signs shall be installed prior to opening the streets to traffic.
6. The engineer estimates the A.C. Overlay to be 22 tons.

STREET NAME SIGN SCHEDULE

A	WHITFORD AVE	11000
	MINIER AVE	4600
B	LA SIERRA AVE	4600
	MINIER AVE	4600

ARCHITECT

NOTICE TO CONTRACTOR

The existence and location of any underground utility pipes or structures shown on these plans are obtained by a search of the available records. [illegible] existing utilities except as shown on these plans.

The Contractor is required to take due precautionary measures to protect the utility lines shown and any other lines not of record or not shown on these plans.

ALBERT A. WEBB ASSOCIATES
CIVIL ENGINEERS
RIVERSIDE, CALIFORNIA

APPROVED BY R.A. Hamsett DATE 2-24-71
R.E. No. 16056
W.O. 68-323 FOR: Johnson & Meyerscough F.B. 1018

MARK | REVISIONS | APPR. | DATE
DESIGNED BY W.S. DRAWN BY W.S. CHECKED BY W.S.

CITY OF RIVERSIDE, CALIFORNIA
PUBLIC WORKS DEPARTMENT

APPROVED BY	BY	DATE
PRINCIPAL ENGINEER		
[illegible]		
TRAFFIC DIVISION		
CHIEF PUB. WKS. ENGR.		

APPROVED BY [illegible]
DIRECTOR OF PUBLIC WORKS
DATE 5-30-72

STREET PLAN AND PROFILE
WHITFORD AVENUE
FROM MINIER AVE. TO 200' WL'Y
C-8-701 & P.M. 18
SCALE: Horiz. 1"=20'; Vert. 1"=4'

ACCOUNT No.
DRAWING NUMBER R-1526
SHEET 1 OF 3
W.O. 68-323-A

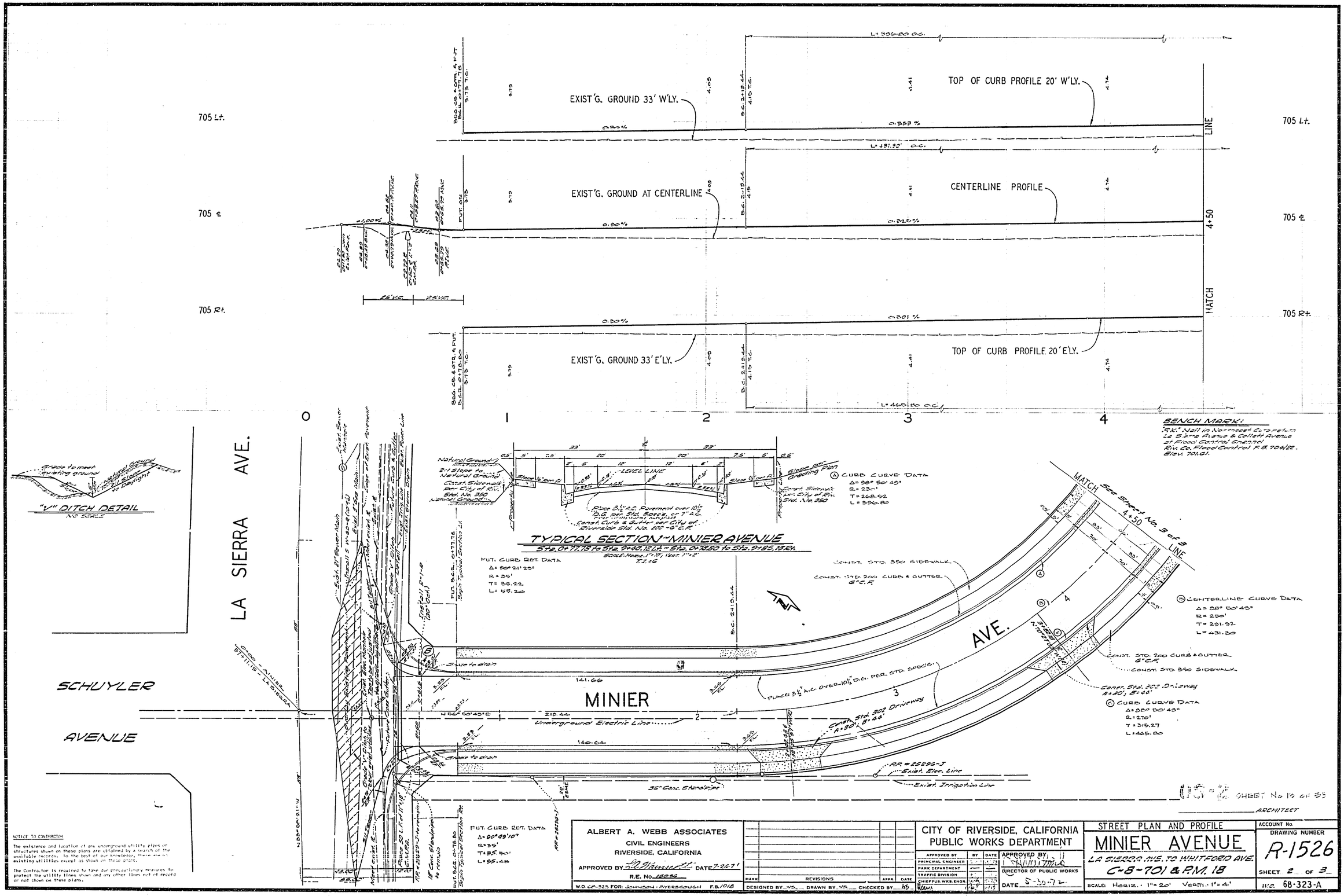

NOTICE TO CONTRACTOR

The existence and location of any underground utility pipes or structures shown on these plans are obtained by a search of the available records; to the best of our knowledge, there are no existing utilities except as shown on these plans.

The Contractor is required to take due precautionary measures to protect the utility lines shown and any other lines not of record or not shown on these plans.

BENCH MARK:
"B.K." Nail in Northeast Corner of La Sierra Avenue & Collett Avenue at Flood Control Channel Riv. Co. Flood Control F.B. 704/22. Elev. 701.61.

ALBERT A. WEBB ASSOCIATES
CIVIL ENGINEERS
RIVERSIDE, CALIFORNIA
APPROVED BY Leo Hamnett DATE 7-26-71
R.E. No. 18056
W.O. CA-525 FOR: JOHNSON-AYERSCOUGH F.B. 1018

MARK	REVISIONS	APPR.	DATE

DESIGNED BY WS DRAWN BY WS CHECKED BY RB

CITY OF RIVERSIDE, CALIFORNIA
PUBLIC WORKS DEPARTMENT

APPROVED BY	BY	DATE
PRINCIPAL ENGINEER		
PARK DEPARTMENT		
TRAFFIC DIVISION		
CHIEF PUB. WKS. ENGR.		

APPROVED BY
DIRECTOR OF PUBLIC WORKS
DATE 5-30-72

STREET PLAN AND PROFILE
MINIER AVENUE
LA SIERRA AVE. TO WHITFORD AVE.
C-8-701 & P.M. 18

SCALE: Horiz. 1"=20' Vert. 1"=4'

ACCOUNT No.
DRAWING NUMBER
R-1526
SHEET 2 OF 3
W.O. 68-323-A

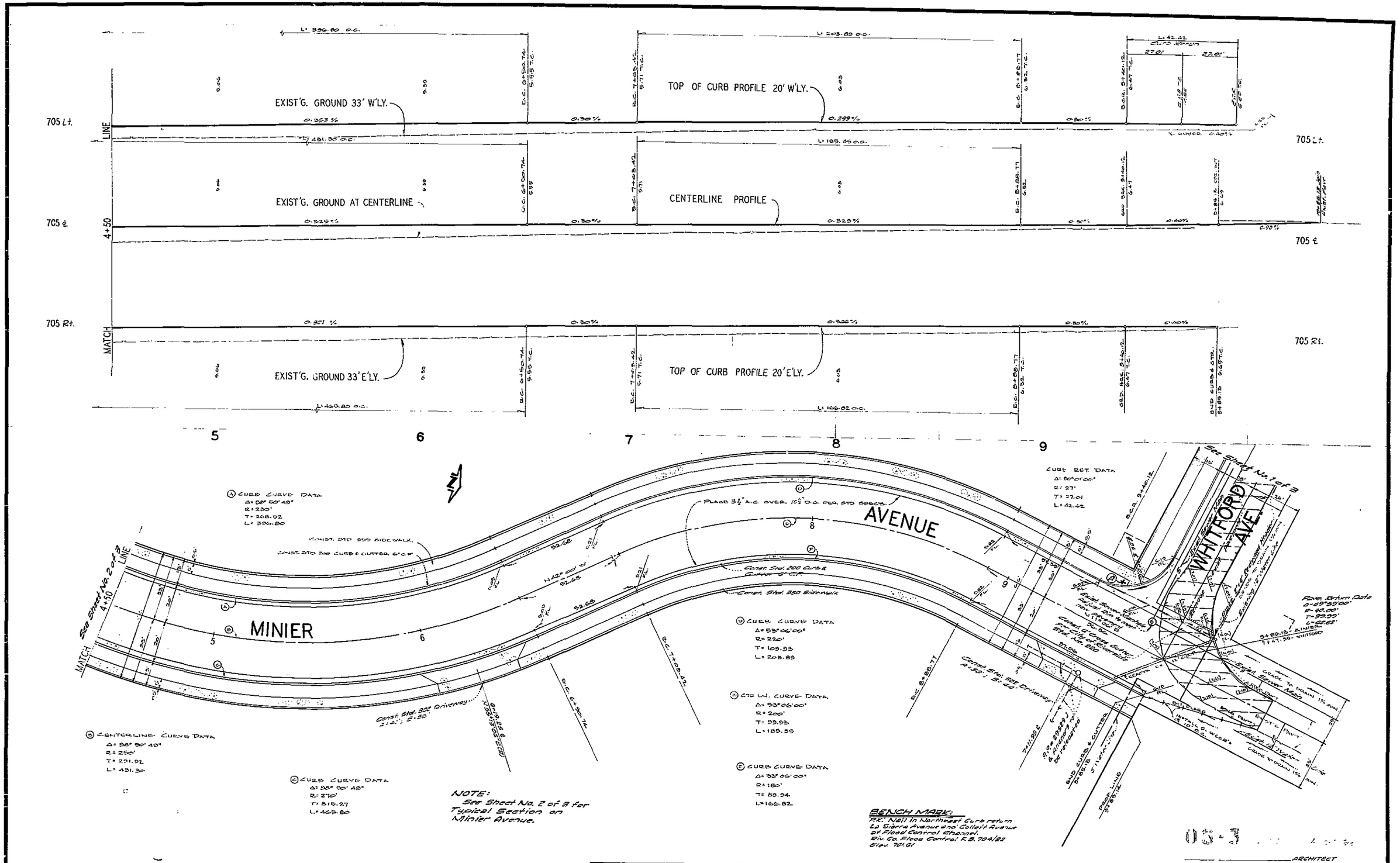

ALBERT A. WEBB ASSOCIATES CIVIL ENGINEERS RIVERSIDE, CALIFORNIA APPROVED BY L.A. Wainwright DATE 7-26-71 R.E. No. 16056 W.O. 68-325 FOR: JOHNSON - RYERSCOUGH F.B. 1018	MARK / REVISIONS / APPR. / DATE DESIGNED BY ___ DRAWN BY ___ CHECKED BY ___	CITY OF RIVERSIDE, CALIFORNIA PUBLIC WORKS DEPARTMENT APPROVED BY / BY / DATE PRINCIPAL ENGINEER PARK DEPARTMENT TRAFFIC DIVISION CHIEF PUB. WKS. ENGR. APPROVED BY DIRECTOR OF PUBLIC WORKS DATE 5-30-72	STREET PLAN AND PROFILE MINIER AVENUE LA SIERRA AVE. TO WHITFORD AVE. C-8-701 & P.M. 18 SCALE: HORIZ. - 1" = 20' VERT. - 1" = 4' ACCOUNT No. DRAWING NUMBER R-1526 SHEET 3 OF 3 W.O. 68-323-A